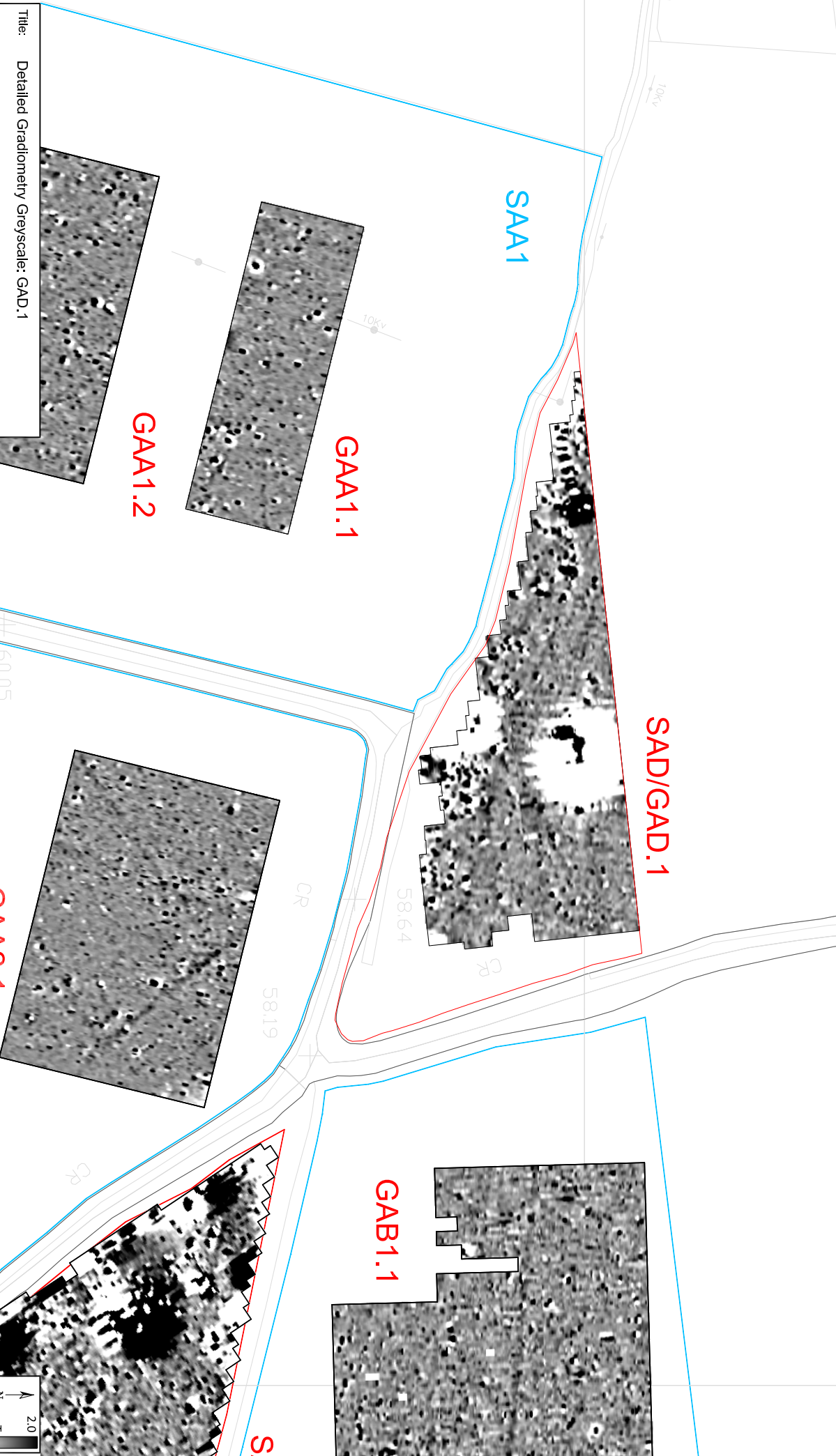


©Copyright Railway Procurement Agency. This drawing is confidential and the copyright in it is owned by the R.P.A. This drawing must not be either loaned, copied or otherwise reproduced in whole or in part or used for any purpose other than that for which it was prepared without the prior written consent of the R.P.A.
 ©Ordnance Survey Ireland, unauthorised reproduction infringes Ordnance Survey Ireland and Government of Ireland copyright. All O.S. data used for plans are printed under Ordnance Survey no. O.S. 6417.

STAGE	LINE	CONTRACT	ELEMENT	DRW NO.	DRW/REV
Z	MN	7120	EN	4308	202



Title: Detailed Gradiometry Greyscale: GAD.1

Project: Metro North Dardistown Depot Archaeological Geophysical Survey MN_7120_12, Ballystruan & Ballymun Townlands, Co. Dublin

Client: IAC Ltd. On Behalf Of Railway Procurement Agency

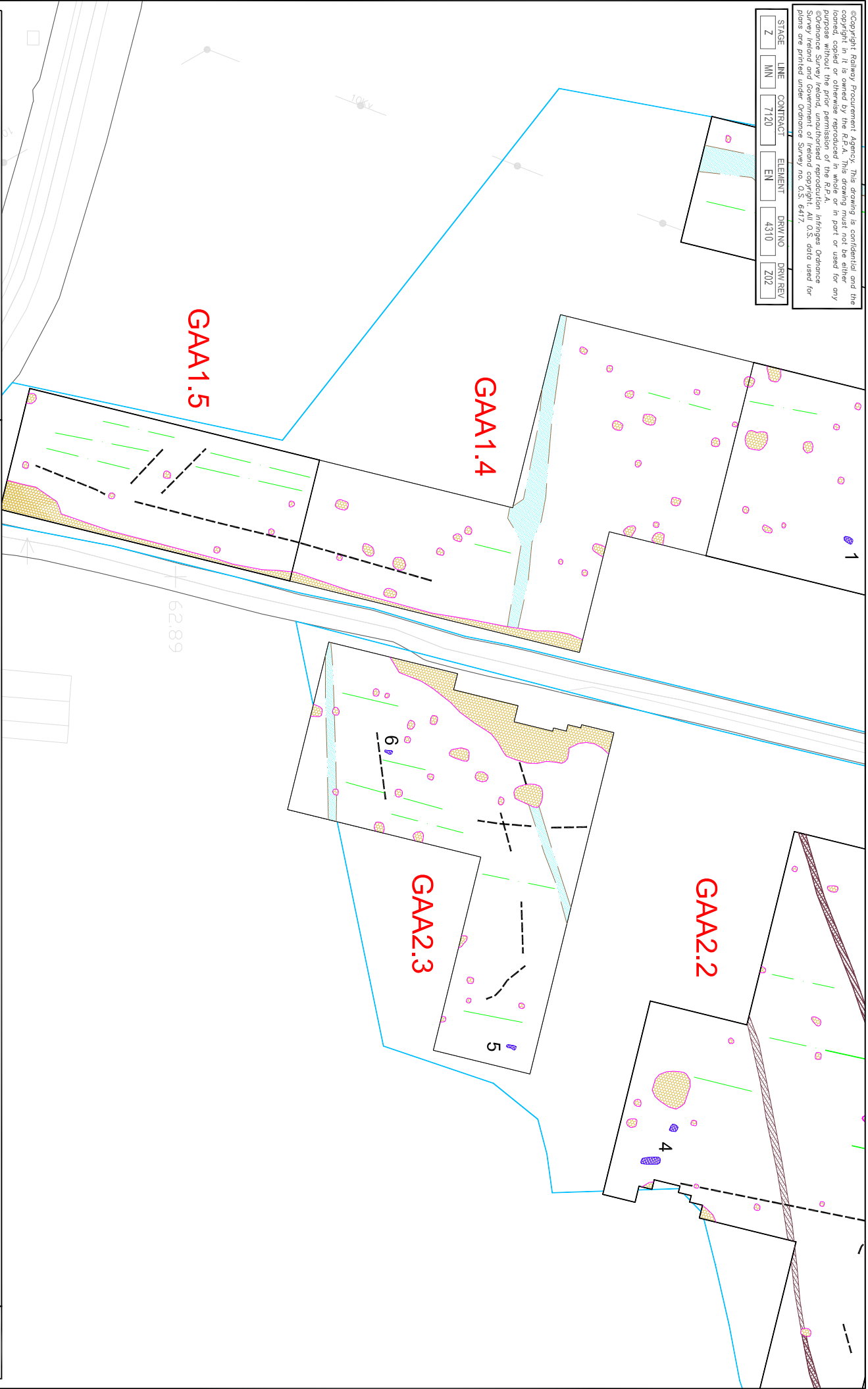
DRW NO.: 4308
 Scale: 1:1500 @ A4
 License: 11R0017
 Planning Ref: Pre-Plan
 Date: 01/06/11
 Job No: TAG_11003

TARGET GEOPHYSICS

2.0
 -N - nT
 -1.5

©Copyright Railway Procurement Agency. This drawing is confidential and the copyright in it is owned by the R.P.A. This drawing must not be used for any other purpose without the express written consent of the R.P.A.
 ©Ordnance Survey Ireland, unauthorised reproduction infringes Ordnance Survey Ireland and Government of Ireland copyright. All O.S. data used for this plan are printed under Ordnance Survey no. O.S. 6417.

STAGE	LINE	CONTRACT	ELEMENT	DRW NO.	DRW/REV
Z	MN	7120	EN	4310	202



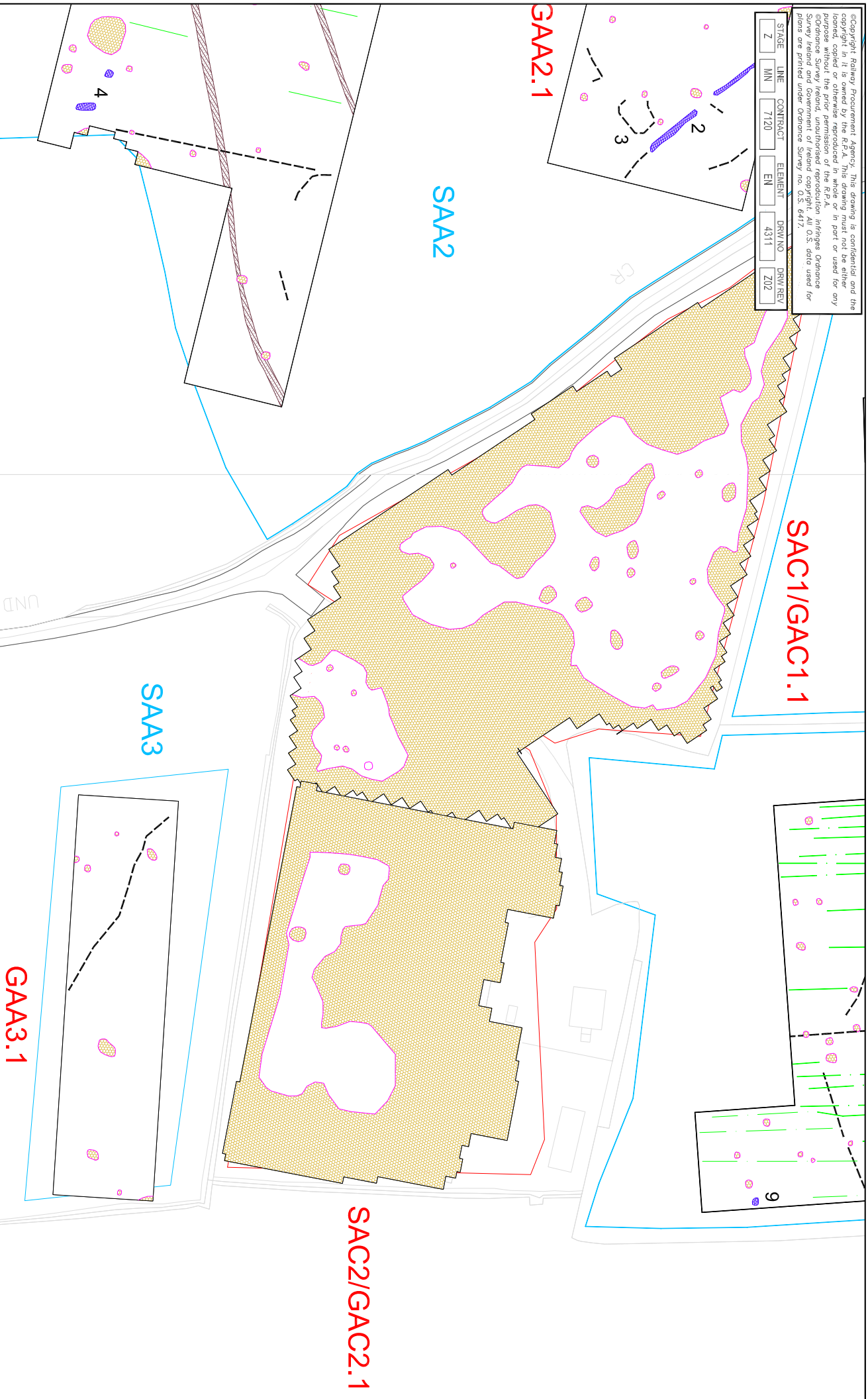
Title: Interpretation: GAA1.4 & GAA1.5, & GAA2.3	
Project: Metro North Dardistown Depot Archaeological Geophysical Survey MN_7120_12, Ballystruan & Ballymun Townlands, Co. Dublin	
Client: IAG Ltd. On Behalf Of Railway Procurement Agency	
DRW NO.: 4310	Scale: 1:1500 @ A4
License: 11R0017	Planning Ref.: Pre-Plan
Date: 01/06/11	Job No.: TAG_11003
TARGET GEOPHYSICS	

- ? Archaeology
- Increased Response
- Positive Trend
- Negative Trend
- Former Boundary
- Cultivation
- ? Land Drain
- Ferrous



©Copyright Railway Procurement Agency. This drawing is confidential and the copyright in it is owned by the R.P.A. This drawing must not be either loaned, copied or otherwise reproduced in whole or in part or used for any purpose other than that for which it was prepared without the prior written consent of the R.P.A.
 ©Ordnance Survey Ireland, unauthorised reproduction infringes Ordnance Survey Ireland and Government of Ireland copyright. All O.S. data used for plans are printed under Ordnance Survey no. O.S. 6417.

STAGE	LINE	CONTRACT	ELEMENT	DRW NO.	DRW/REV
Z	MN	7120	EN	4311	Z02



Title: Interpretation: GAA3.1, GAC1.1 & GAC2.1

Client: IAC Ltd. On Behalf Of Railway Procurement Agency

DRW NO.: 4311 Scale: 1:1500 @ A4 Date: 01/06/11
 License: 11R0017 Planning Ref: Pre-Plan Job No: TAG 11003

Project: Metro North Dardistown Depot Archaeological Geophysical Survey MN_7120_12, Ballystruan & Ballymun Townlands, Co. Dublin

Legend:
 2 Archaeology
 Increased Response
 Positive Trend
 Negative Trend
 Former Boundary
 Cultivation
 2 Land Drain
 Ferrous

TARGET GEOPHYSICS

