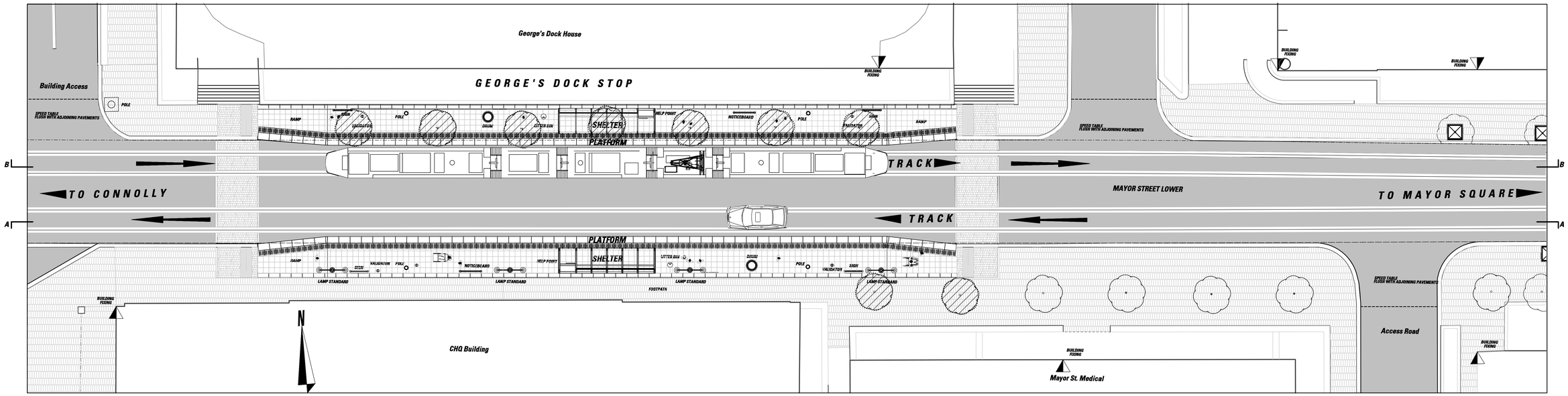

PLAN LAYOUT SCALE 1:100

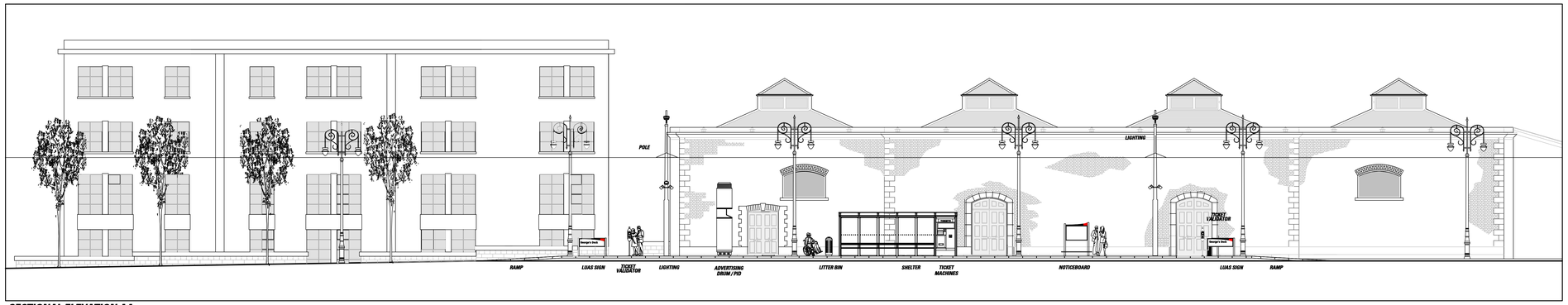

SECTIONAL ELEVATION AA
SCALE 1:100

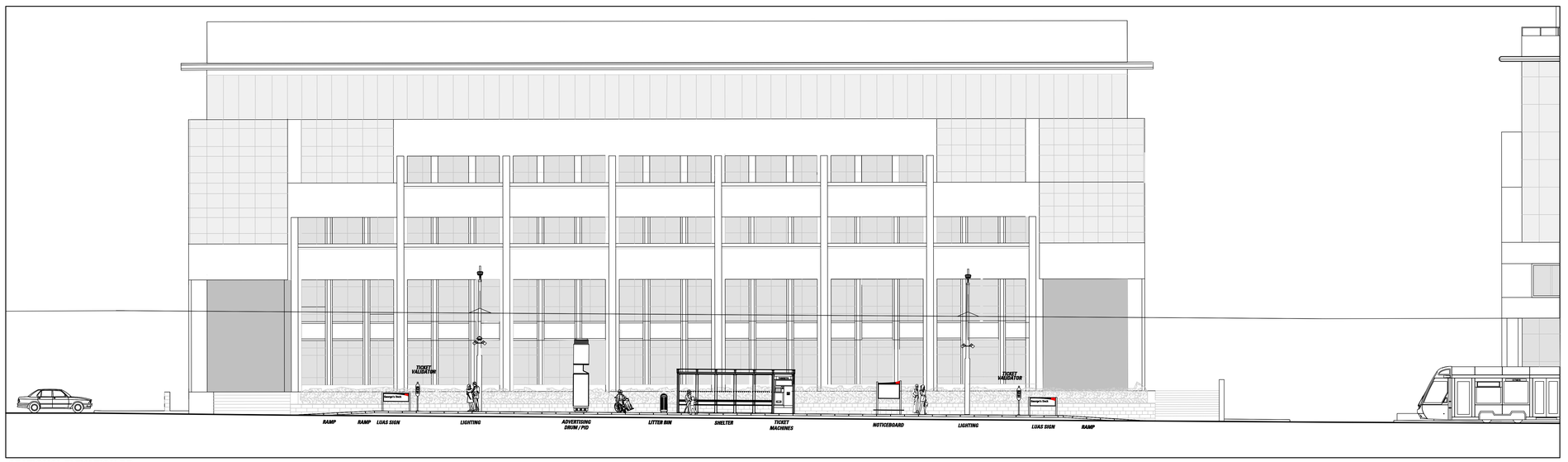

SECTIONAL ELEVATION BB
SCALE 1:100

LEGEND

- EXISTING TREE
- EXISTING TREE REMOVED
- NEW TREE
- LOW LYING GROUND COVER
- GRANITE PAVING (400 X 400mm)
- GRANITE BUSH HAMMERED PAVING (600 X 600mm)
- DETERRENT PAVING MARSHALLS (200 X 200mm)
- ASPHALT ROAD SURFACE
- IMPRINTED COLOURED CONCRETE (TRACK-BED)
- GRANITE COBBLES ROUGH HEWN (100 X 100 X 100mm) (TRACK-BED)
- BUSH HAMMERED GRANITE COBBLES (100 X 100 X 100mm) (PEDESTRIAN COSSING)
- CORDUROY PAVING (400 X 400mm)
- TRACK SHOULDER STRIP
- EXISTING KERB REMOVED
- EXISTING BUILDING LINE
- STRUCTURES TO BE REMOVED
- SWEPT PATH EDGE
- SUPPORT CABLE FOR ELECTRIFIED CABLE ANCHORED TO BUILDING
- POLE SUPPORT
- DIRECTION OF TRAFFIC FLOW

NOTE:
FOR 1:500 PLAN DRAWING SEE RAIL ORDER PLAN NO. C1-RO 16 O-O (L/C1/000/GA/16001/A).

All O.S. data used for plans is generated from O.S digitalised maps and are printed under Ordnance Survey permit no. O.S. 6417

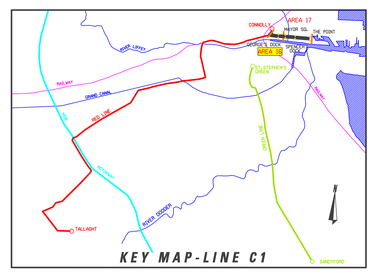

KEY MAP-LINE C1

REVISION	DATE	MODIFICATION	STATUS	CHECKED\APPROVED

RPA Railway Procurement Agency

Gníomhaireacht Um Fhóil Iarnród
Parkgate Business Centre
Parkgate Street,
Dublin 8, Ireland
Phone +353 1 646 3400
Fax +353 1 646 3401
www.rpa.ie

LUAS

TITLE.

LIGHT RAILWAY WORKS
LINE C1 - STRUCTURES
GEORGE'S DOCK STOP

PREPARED: RPA OFFICE	CHECKED: JIM QUINLAN	
SCALES: 1:100	APPROVED: PAT O'DONOGHUE	
DATE: OCTOBER 2005		

AREA NO.	PLAN NO.	SUBJECT.
16	C1-ST 16 O-O	RAIL ORDER

INTERNAL DOCUMENT NUMBER	STAGE	LINE	CONTRACT	ELEMENT	DRW NO	DRW REV
	L	C1	000	TO	16001	A

\\stations\LL\000\TO\16001A.dgn 04/10/2005 14:32:59