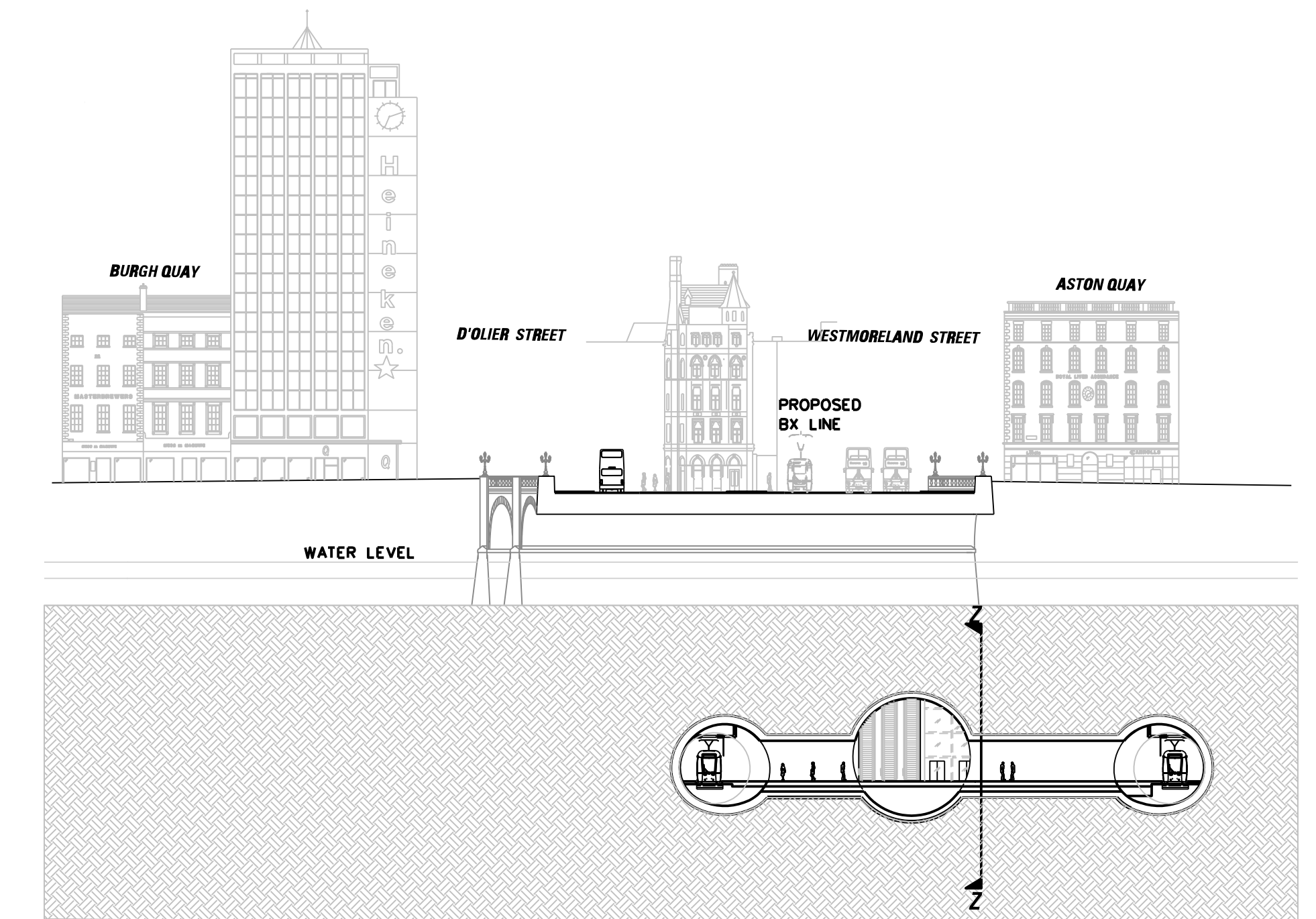
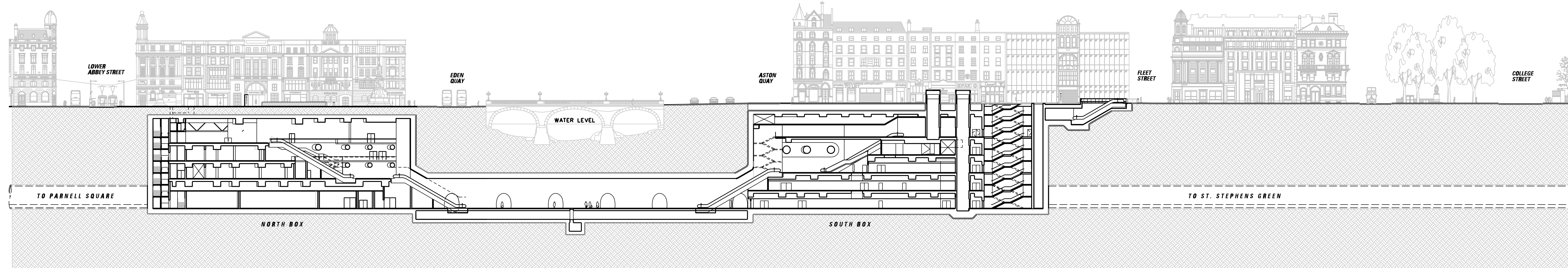


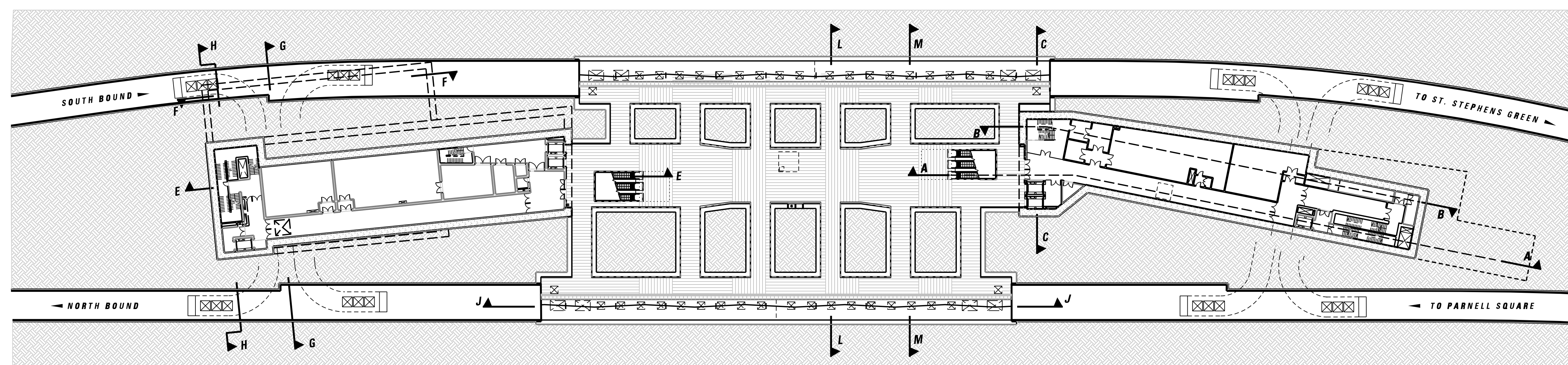
STREET LEVEL PLAN
SCALE 1:500



ELEVATION AND SECTION TOWARDS TO WESTMORELAND STREET L-L
SCALE 1:500



SECTIONS AND ELEVATIONS
SCALE 1:500



PLATFORM LEVEL PLAN
SCALE 1:500

LEGEND

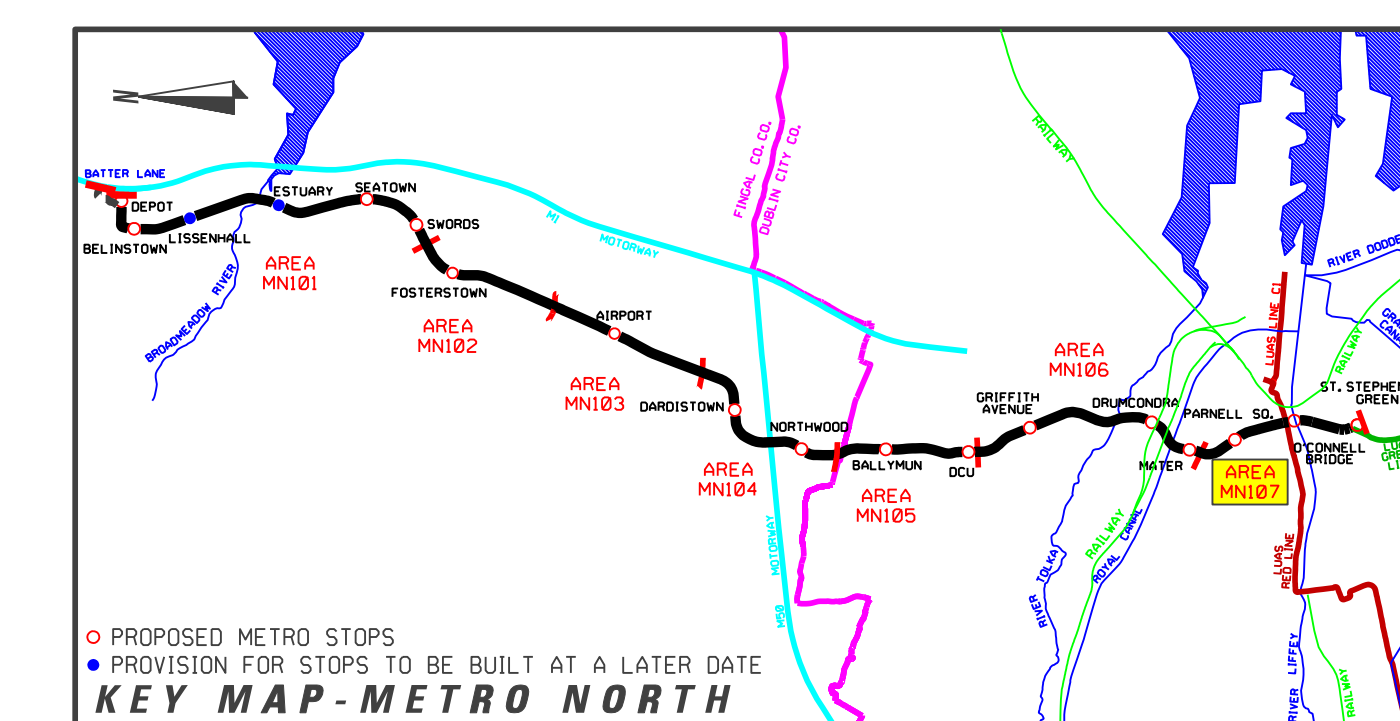
	GRANITE		EXISTING TREE
	GRANITE SETTS		EXISTING TREE REMOVED
	DETERRENT PAVING		NEW TREE
	EXISTING KERB REMOVED		EDGE PLANTING
	EXISTING BUILDING LINE		TREE PIT
	STRUCTURES TO BE REMOVED		HEDGE
	SWEPT PATH EDGE		LOW LYING GROUND COVER
	POLE SUPPORT		GRASS AREA
	DIRECTION OF TRAFFIC FLOW		PLATFORM - GRANITE SLABS

REFERENCE RELATED DRAWINGS

FOR 1:500 PLAN DRAWING SEE RAIL ORDER PLAN No. MN-RO 107 B-C(L/MN/000/GA/107003/A)

AND ALSO SEE

O'CONNELL BRIDGE STOP - NORTH BOX STREET LEVEL PLAN	MN-ST 107 B-C2(L/MN/000/TO/107006/A)
O'CONNELL BRIDGE STOP - NORTH BOX PLANS	MN-ST 107 B-C3(L/MN/000/TO/107007/A)
O'CONNELL BRIDGE STOP - PLATFORM PLAN	MN-ST 107 B-C4(L/MN/000/TO/107008/A)
O'CONNELL BRIDGE STOP - NORTH BOX SECTIONS	MN-ST 107 B-C5(L/MN/000/TO/107009/A)
O'CONNELL BRIDGE STOP - ELEVATION & SECTIONS	MN-ST 107 B-C6(L/MN/000/TO/107010/A)
O'CONNELL BRIDGE STOP - SOUTH BOX STREET LEVEL PLAN	MN-ST 107 B-C7(L/MN/000/TO/107011/A)
O'CONNELL BRIDGE STOP - SOUTH BOX PLANS - SHEET 1 OF 2	MN-ST 107 B-C8(L/MN/000/TO/107012/A)
O'CONNELL BRIDGE STOP - SOUTH BOX PLANS - SHEET 2 OF 2	MN-ST 107 B-C9(L/MN/000/TO/107013/A)
O'CONNELL BRIDGE STOP - SOUTH BOX SECTIONS	MN-ST 107 B-C10(L/MN/000/TO/107014/A)
O'CONNELL BRIDGE STOP - SOUTH BOX ELEVATION & SECTION	MN-ST 107 B-C11(L/MN/000/TO/107015/A)



REVISION	DATE	MODIFICATION	STATUS	CHECKED/APPROVED

 Railway Procurement Agency	 METRO
PREPARED: RPA OFFICE SCALES: 1:500 DATE: AUGUST 2008	CHECKED: GEOFFREY FEATHERSTONE APPROVED: ROBY O'DONOR
AREA NO. 107	PLAN NO. MN-ST 107 B-C1 SUBJECT: RAIL ORDER

STAGE	LINE	CONTRACT	ELEMENT	DPW NO.	DRW REV.
L	MN	000	TO	107003	A