

National Development Plan
Roads Capital Programme &
Greenways Delivery Status Update

Joint Committee on Transport and
Communications

Date 14 February 2024

CAP-ADW-0002

CONTENTS

1. MAJOR SCHEMES PROGRAMME UPDATE _____	3
2. MAJOR SCHEMES PROGRAMME MAP _____	29
3. MINOR SCHEMES AT OR GOING TO CONSTRUCTION UPDATE _____	30
4. MINOR SCHEMES AT CONSTRUCTION MAP _____	32
5. MINOR SCHEMES AT PLANNING & DESIGN UPDATE _____	33
6. MINOR SCHEMES AT PLANNING DESIGN MAP _____	39
7. MINORS ACTIVE TRAVEL PROGRAMME UPDATE _____	40
8. MINORS ACTIVE TRAVEL PROGRAMME MAP _____	44
9. PAVEMENT PROGRAMME _____	45
10. PAVEMENT PROGRAMME MAP _____	48
11. GREENWAYS PROGRAMME UPDATE _____	49
12. GREENWAYS PROGRAMME MAP _____	60
13. TII PROJECT DELIVERY PHASES _____	61

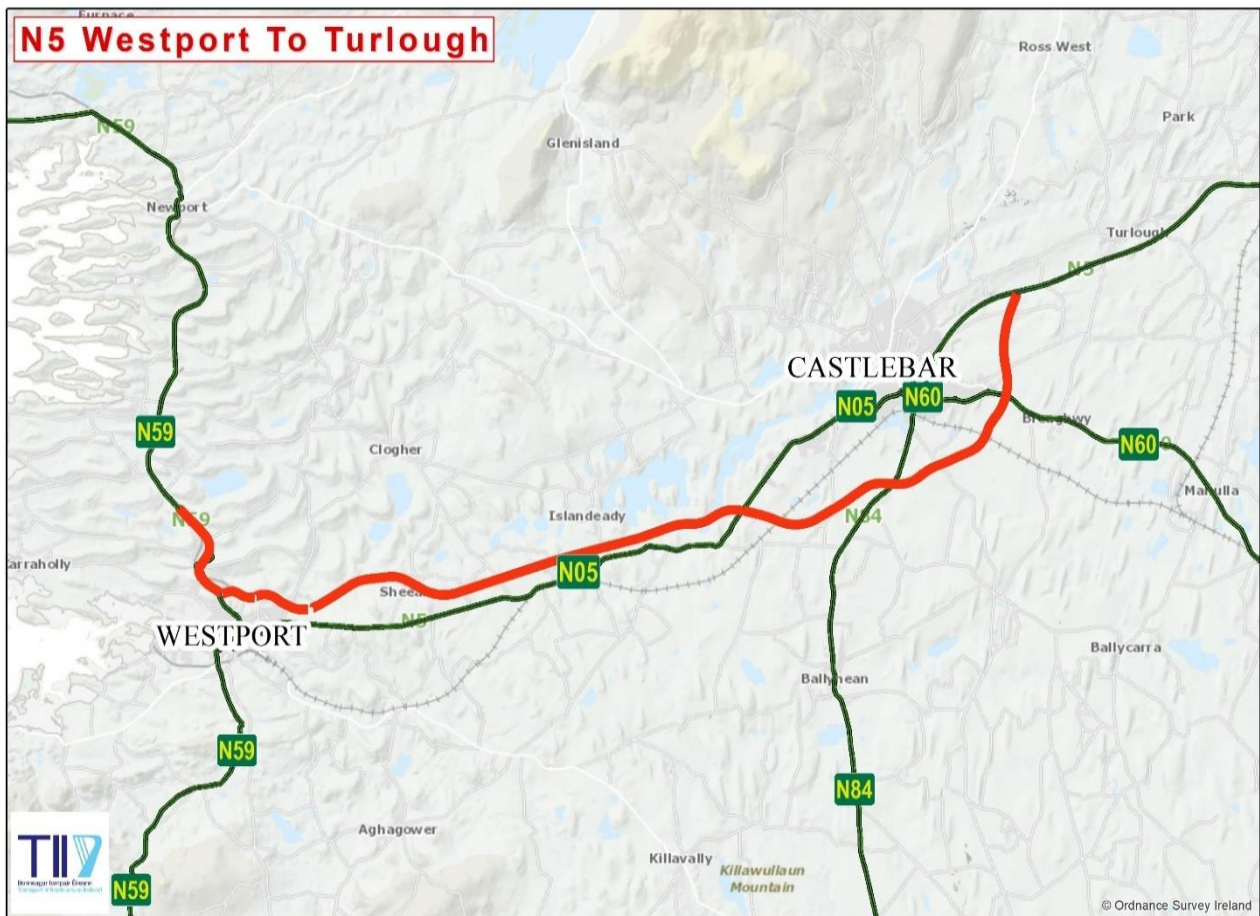
1. MAJOR SCHEMES PROGRAMME UPDATE

National Roads Update February 2024

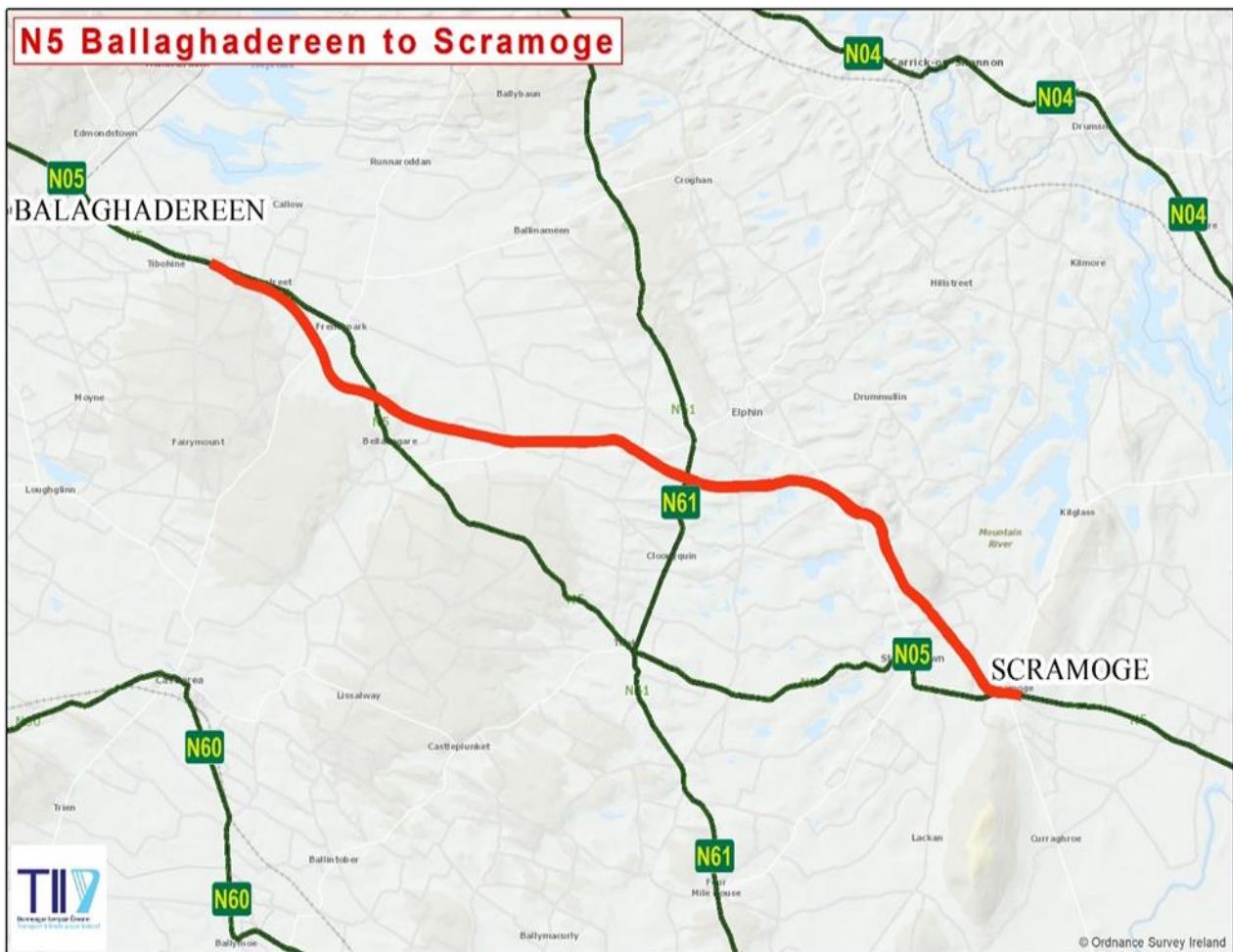
MAJOR SCHEMES PROGRAMME

Capital Investment Plan - Major Projects at Construction

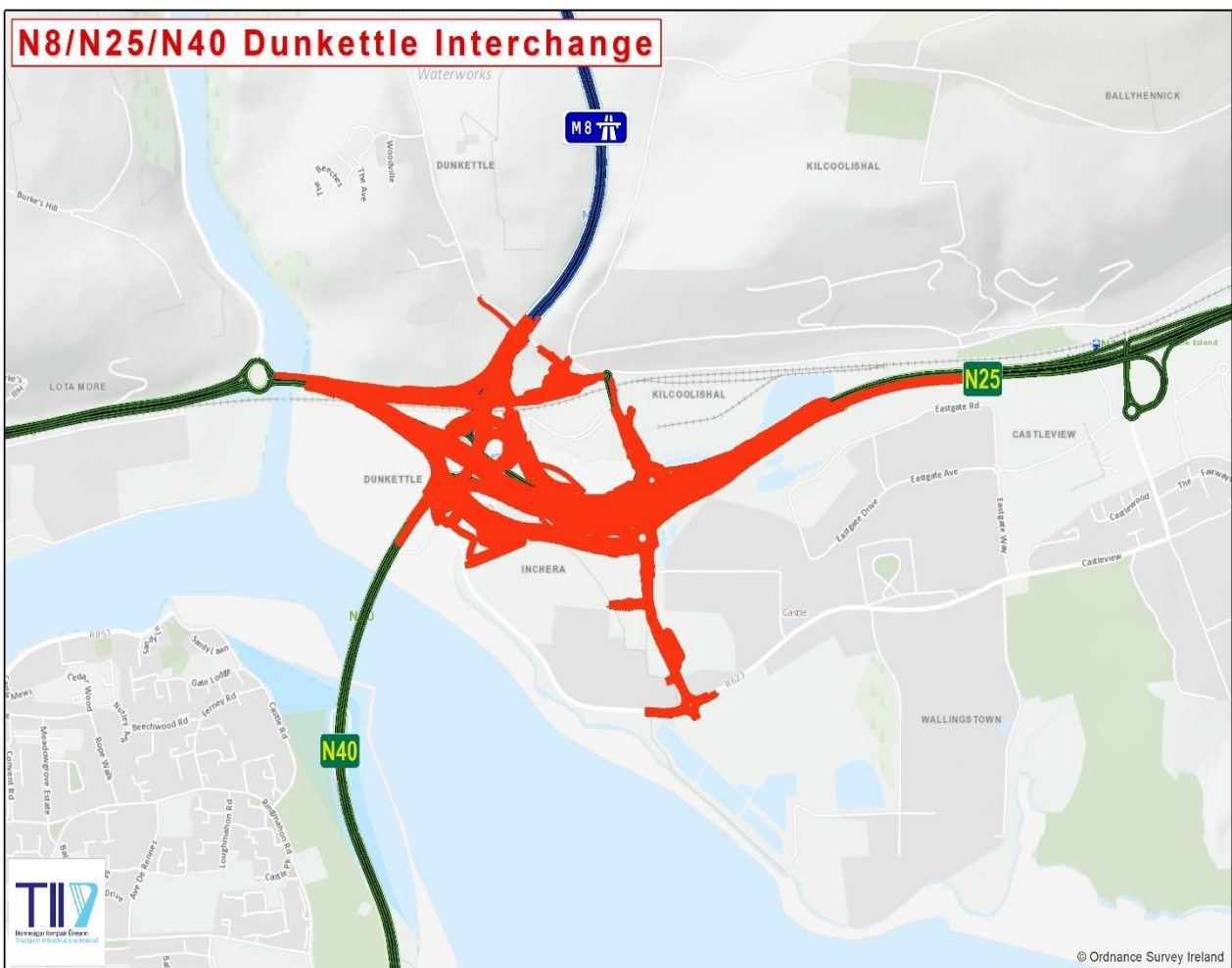
Project Name	Project Status February 2024
N5 Westport to Turlough	A 10km section of dual carriageway forming a bypass of Castlebar opened to traffic on 26 April. The official opening of the full scheme took place on the morning of 15 June and the road opened to traffic that afternoon.



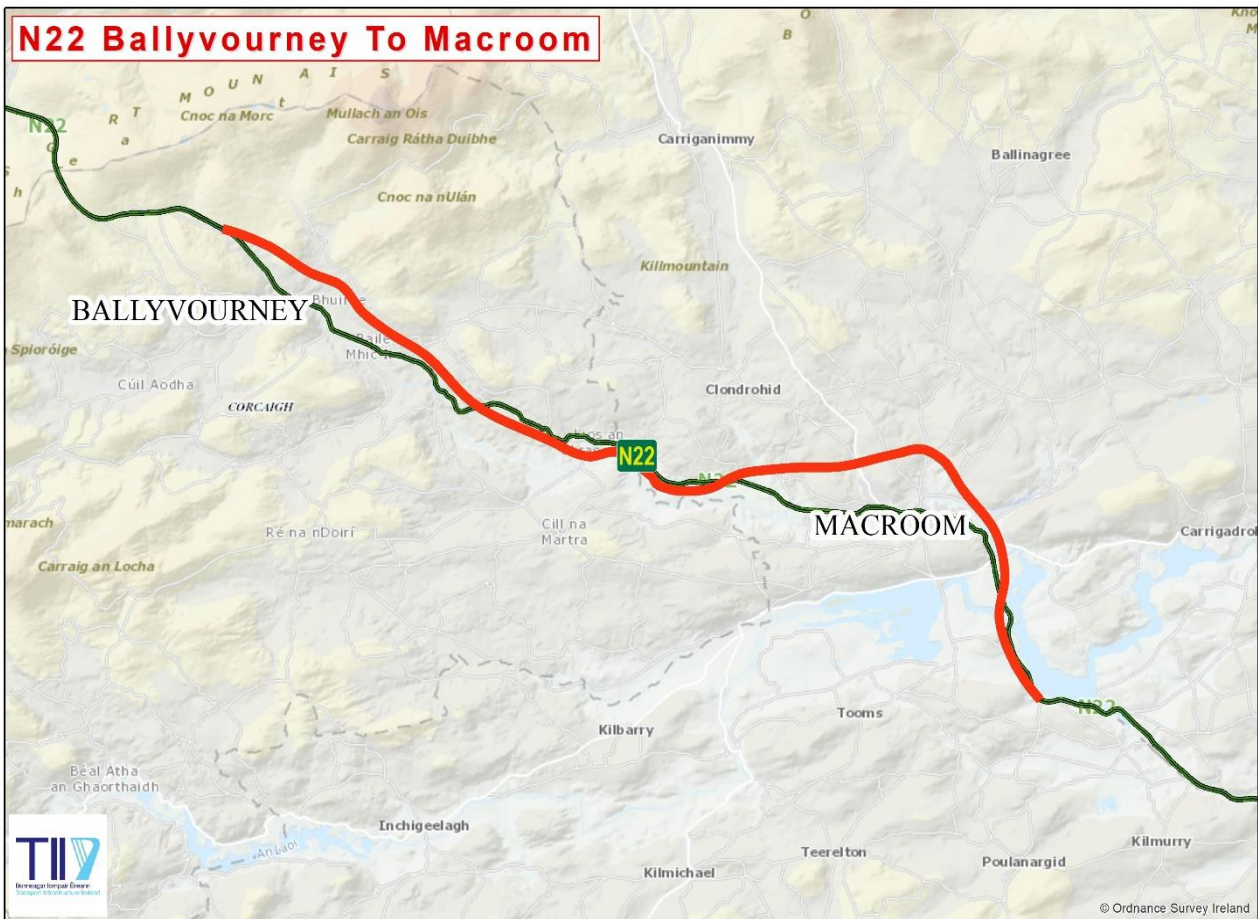
Project Name	Project Status February 2024
N5 Ballaghaderreen to Scramogue	<p>The Government approved the award of the construction contract on 26 September 2023. Roscommon County Council issued a Letter of Acceptance on 25 October forming a contract and the contractor mobilised on site during November. Establishment of the site offices and compound is almost complete and site clearance has commenced. Detailed design is ongoing.</p>



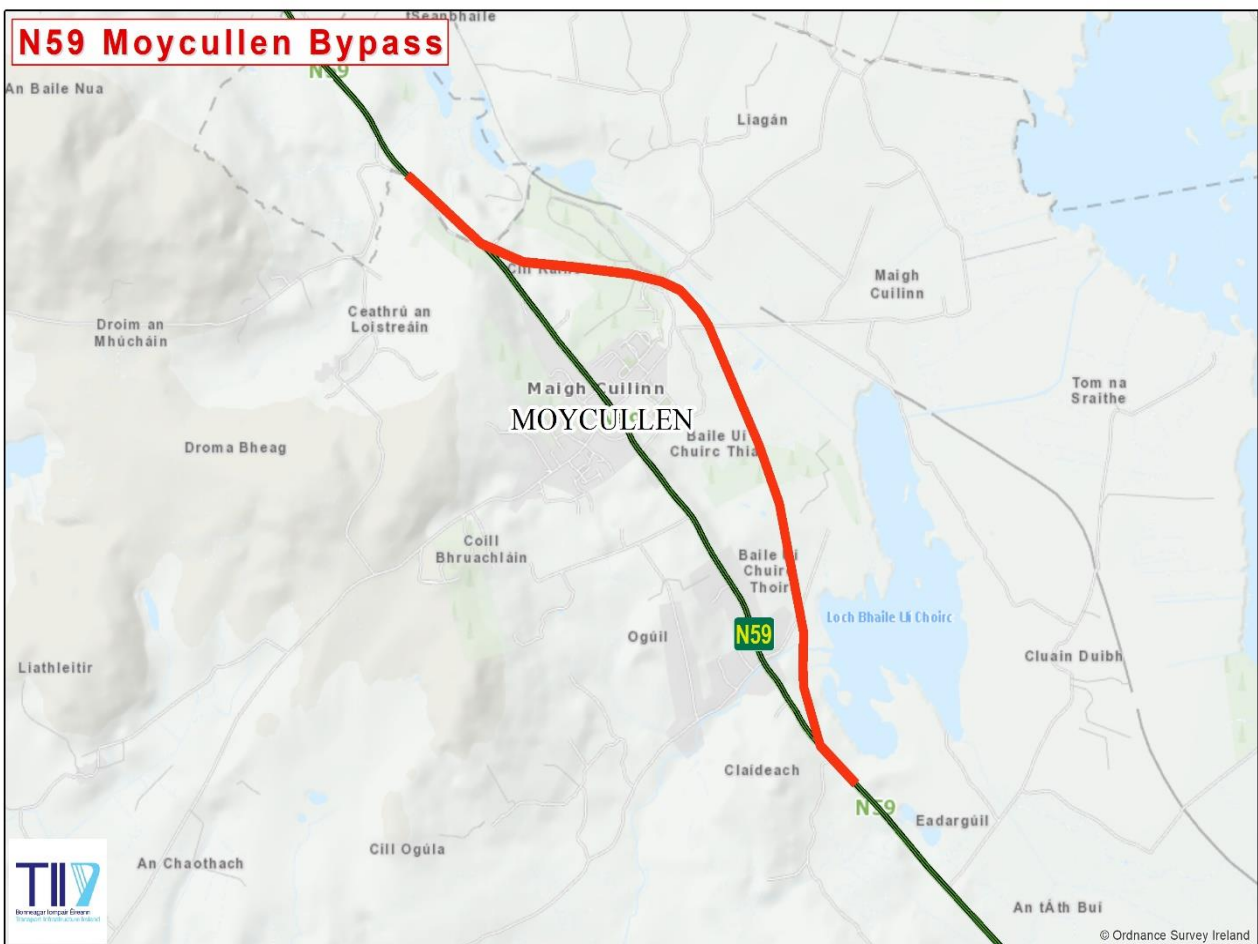
Project Name	Project Status February 2024
N8/N25 Dunkettle Interchange	The final link from Little Island/Wexford to the M8 Dublin opened in February 2024 in line with the contract completion date. Official scheme opening took place on 12 February 2024.



Project Name	Project Status February 2024
N22 Ballyvourney to Macroom	The Macroom Bypass section of the project opened to traffic on 9 December 2022. An additional 8km, bypassing the 'Ballyvourney bends' opened to traffic on 11 August 2023. The remaining western section of the scheme, bypassing Ballyvourney and Ballymakeera, opened on 27 October 2023.



Project Name	Project Status February 2024
N59 Moycullen Bypass	The project was officially opened on 11 December 2023. Works on the adjacent local road network will continue through to March 2024.

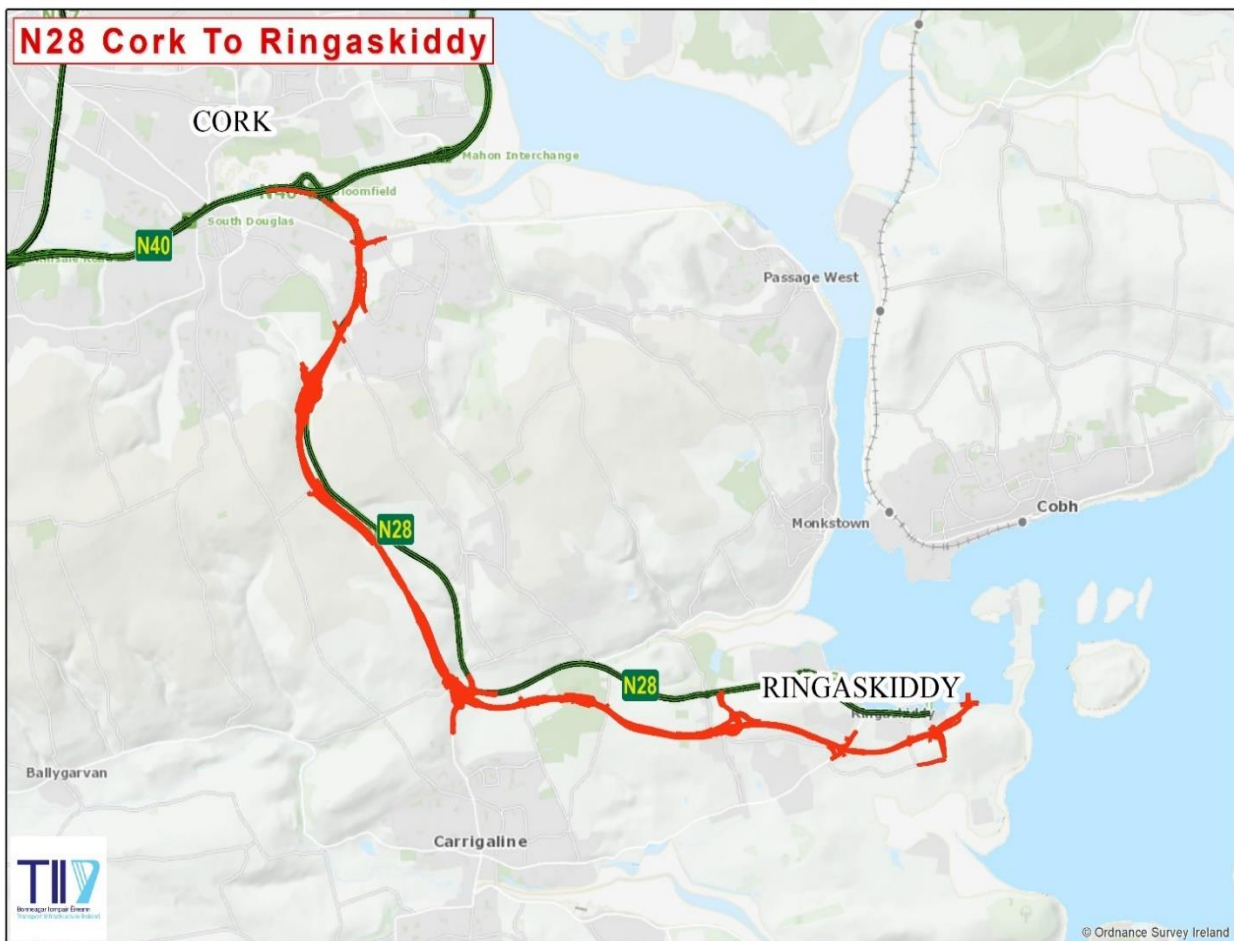


Project Name	Project Status February 2024
N69 Listowel Bypass	Construction works ongoing, approximately 90% complete. Steel superstructure for River Feale bridge lifted into place and work on bridge deck commenced ongoing. Works on urban online section of scheme (2.5km) substantially completed. Anticipated scheme opening Q2 2024.

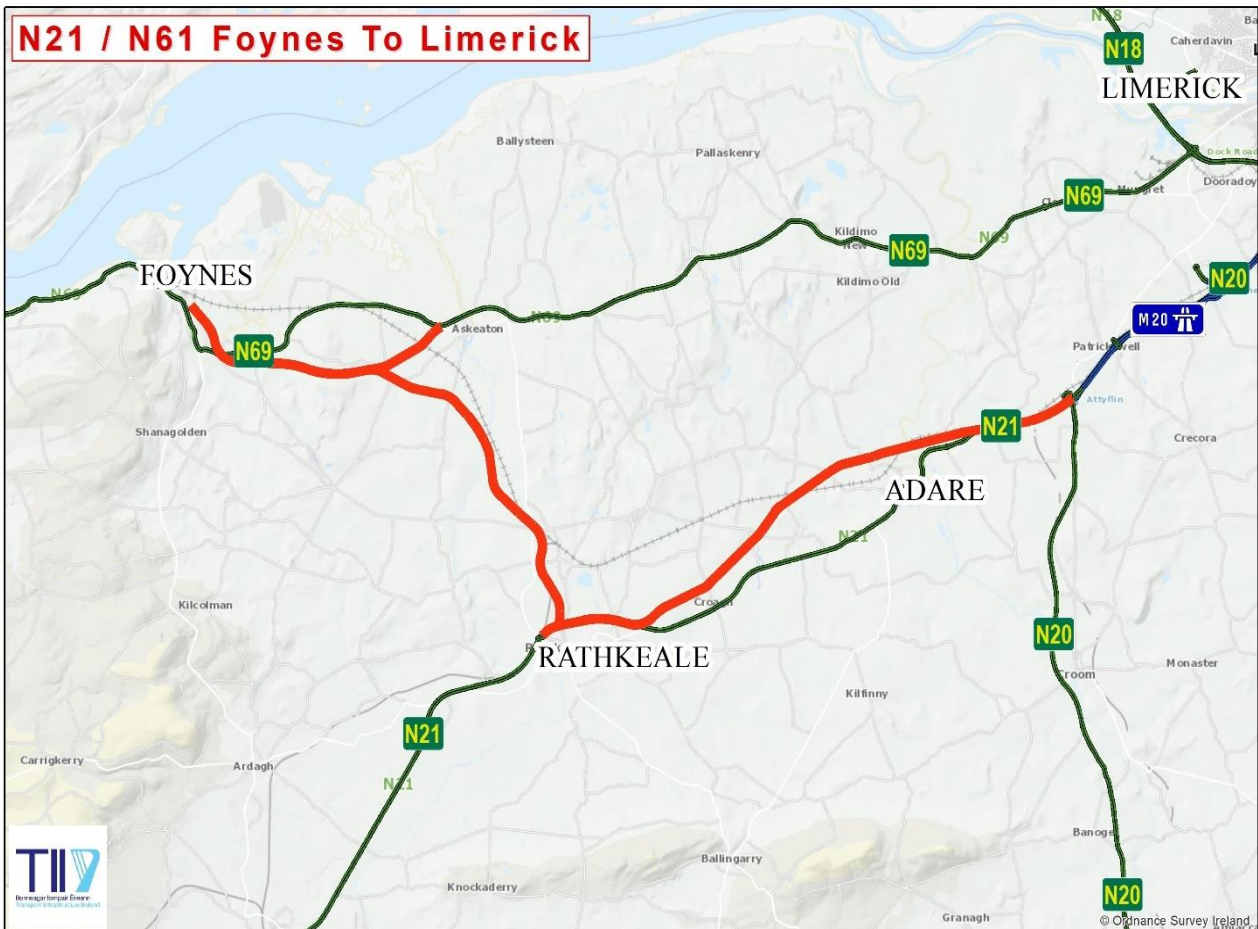


Capital Investment Plan - Major Projects with Planning Approval

Project Name	Project Status February 2024
N28 Cork/Ringaskiddy	<p>Technical Advisors appointed for Phases 5, 6 & 7 in September. Significant advance works ongoing, including major utility diversions. The Main Works tender Contract Notice was published on e-Tenders on 29 September. 5 submissions were received in response to the published invitation to prequalify. Assessment is complete. The project received Ministerial approval for Gate 2 – approval to commence procurement – in January 2024. Construction is expected to commence in Q4 2024 subject to Gate 3 and Cabinet approval.</p>

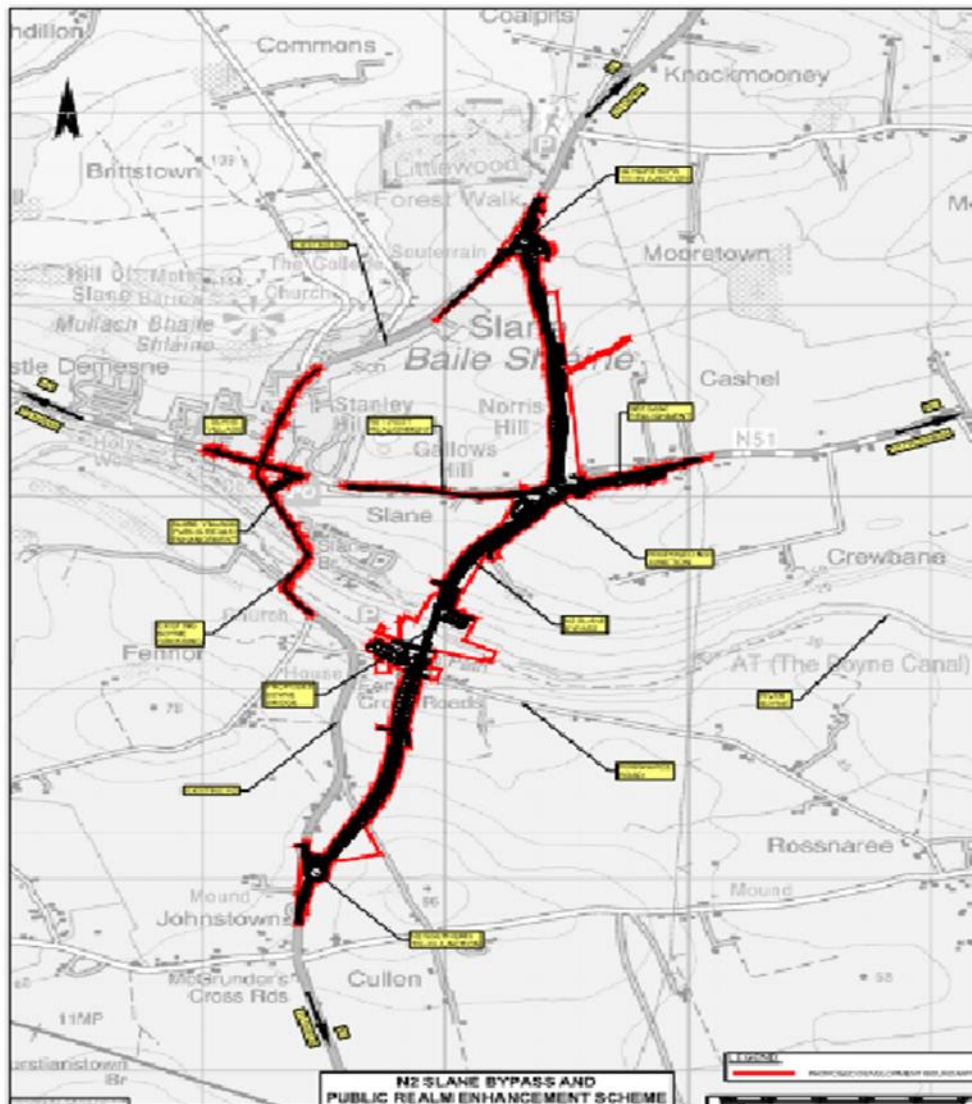


Project Name	Project Status February 2024
N21/N69 Limerick to Adare to Foynes	Advance works contracts commencing on site including archaeology geophysical surveys and site clearance and fencing. Procurement of other advance works contracts ongoing. Technical Advisors in place for Phase 5. Progress on the Adare bypass section is reported below.
N21 Adare 2027	Adare 2027 is part of the N21/N69 Limerick to Adare to Foynes. An option to deliver the 7km Adare bypass section in time for the 2027 Ryder Cup was proposed by Limerick City and County Council. Cabinet approval was given on the 21 November to progress Adare Bypass with the objective of completing the bypass in advance of the Ryder Cup in September 2027.

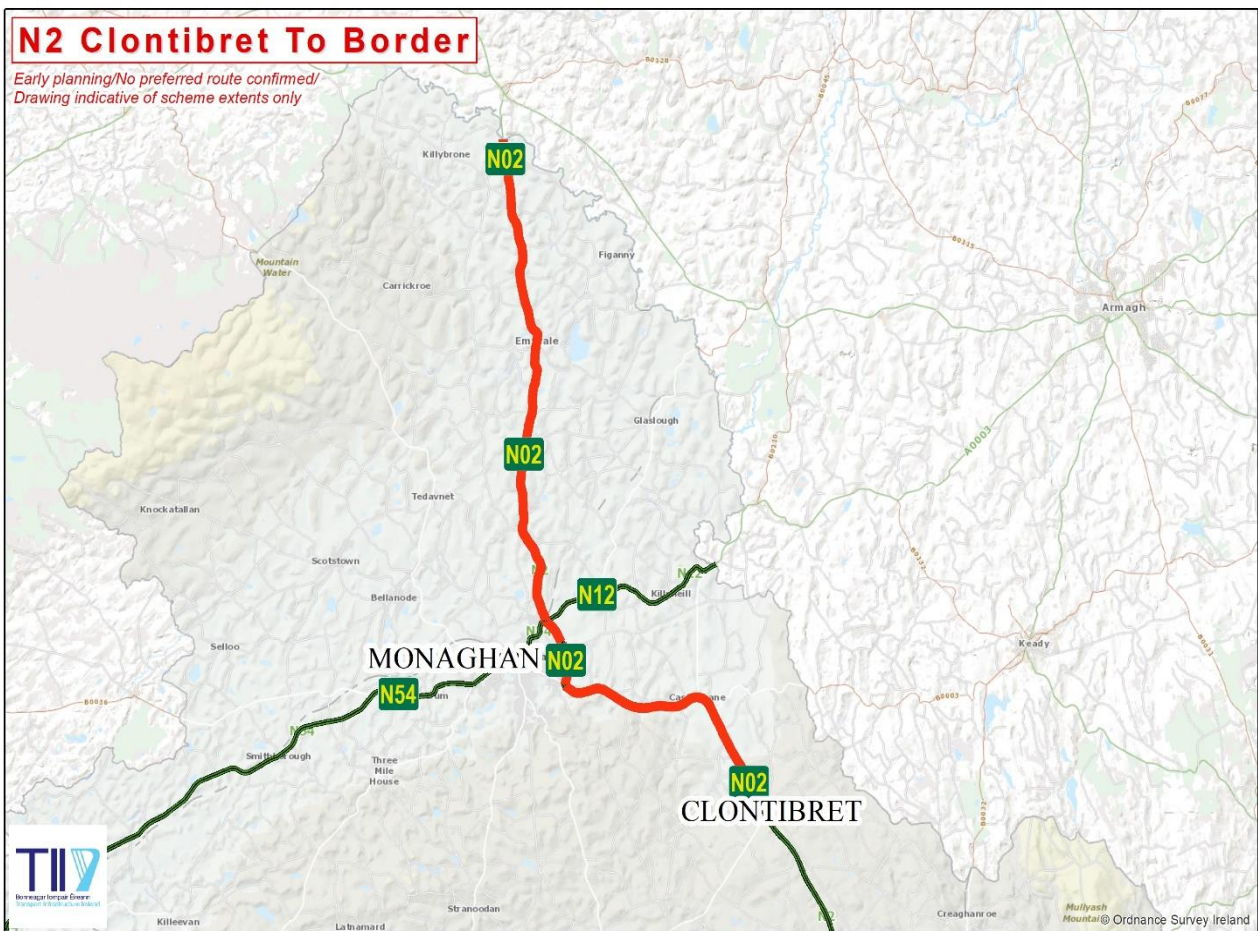


Capital Investment Plan - Major Projects Requiring Planning Approval

Project Name	Project Status February 2024
N2 Slane Bypass and Public Realm Enhancement Scheme	<p>TII approval was provided to Meath County Council in November to progress from Phase 3 to Phase 4 (Statutory Consent). The Roads Act application (comprising of an Environmental Impact Assessment Report and a Natura Impact Statement) for statutory consent was submitted to An Bord Pleanála on 1 December; the documentation was published for public information on 6 December 2023. The period for submissions will end on 16 February 2024.</p>



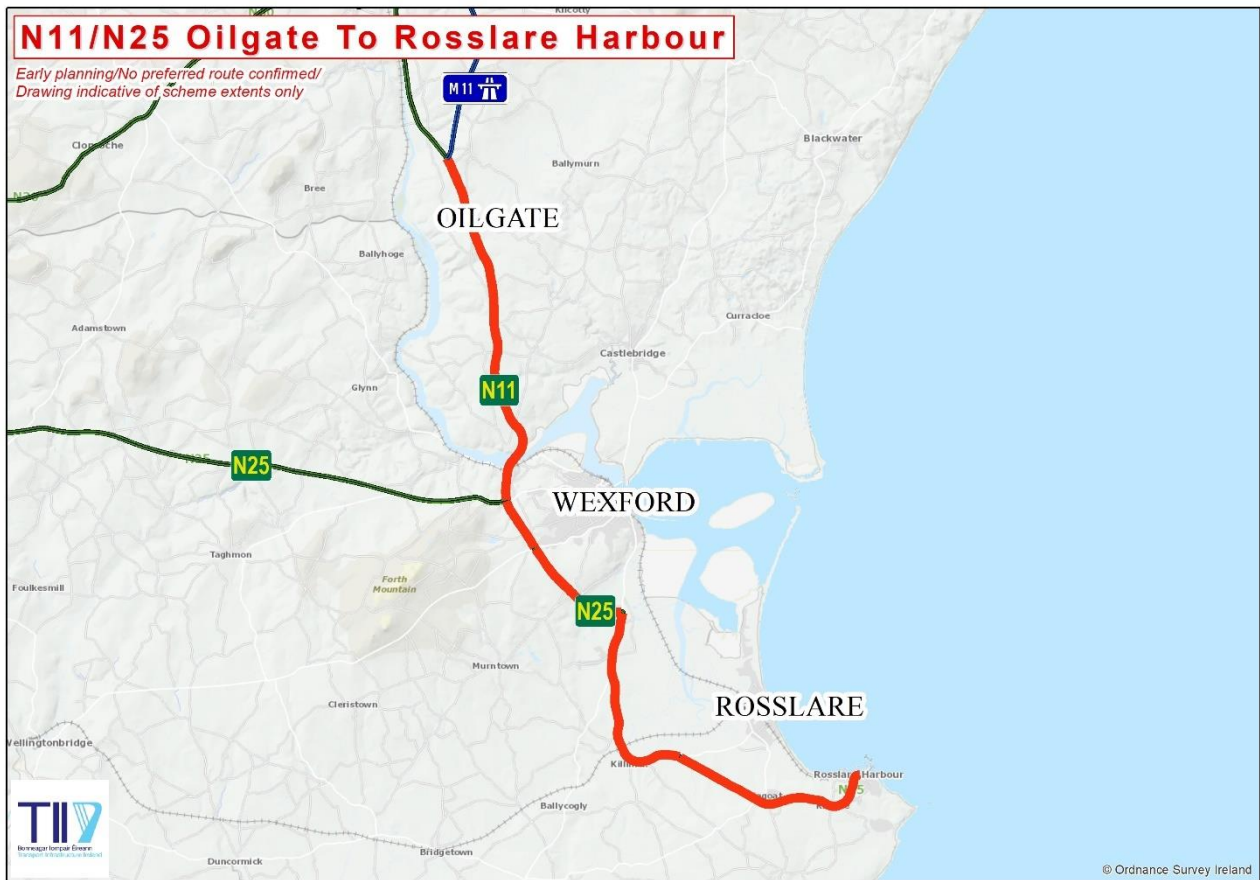
Project Name	Project Status February 2024
NDP - N2 Clontibret to the NI Border	A Connecting Europe Facility (CEF) Funding application by Monaghan County Council was successful. Phase 3 design recommenced in Q4 2023. Phase 3 expected to be completed in Q2 2025.



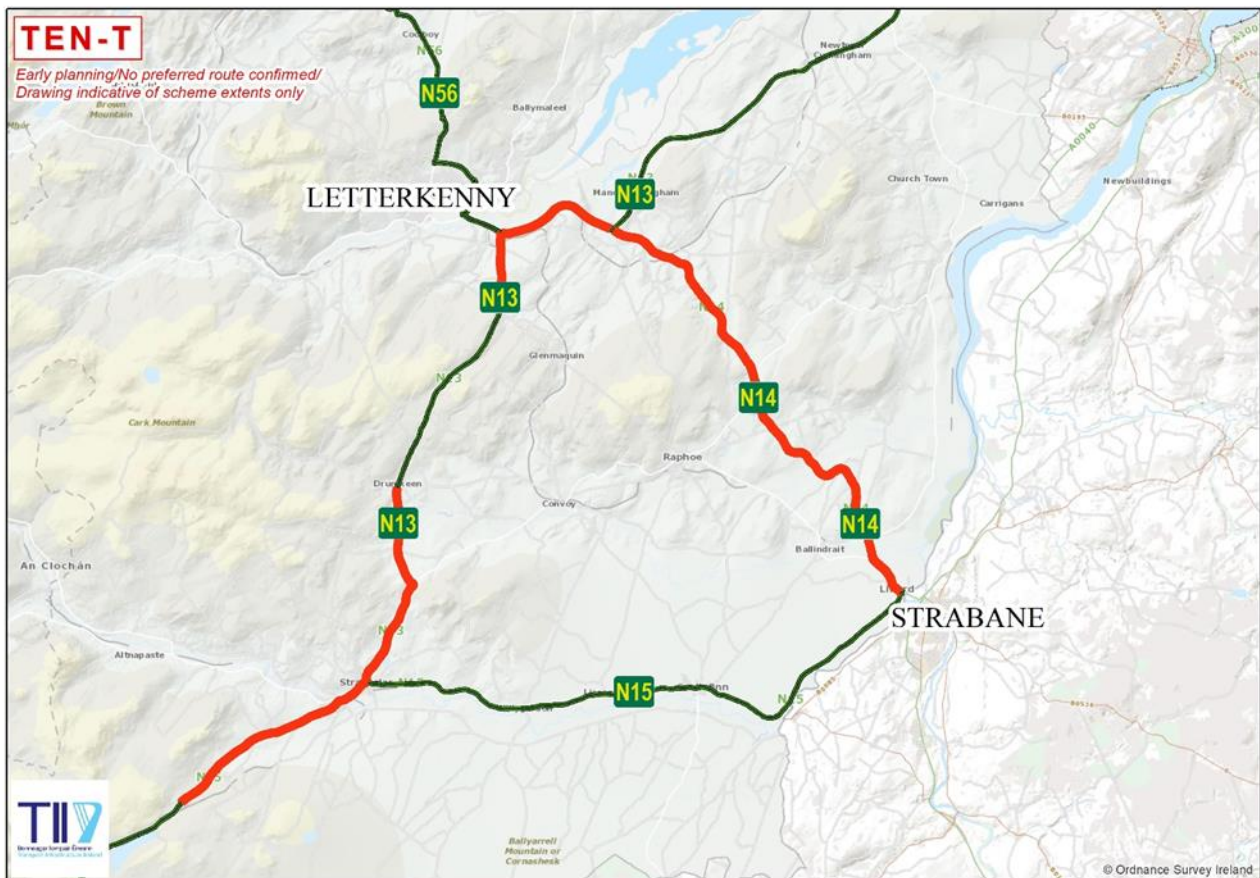
Project Name	Project Status February 2024
N6 Galway City Ring Road	<p>An Bord Pleanála (ABP) approved the scheme with conditions on 6 December 2021. On 30 January 2023 the High Court quashed the An Bord Pleanála (ABP) decision to approve the scheme and remitted the application back before ABP to the point in time immediately after the submission of the Inspector’s Report. ABP require Galway County Council to submit updated documentation . Galway County Council are currently updating the traffic model, Environmental Impact Assessment Report and Natura Impact Statement and anticipate submitting these by September 2024.</p>



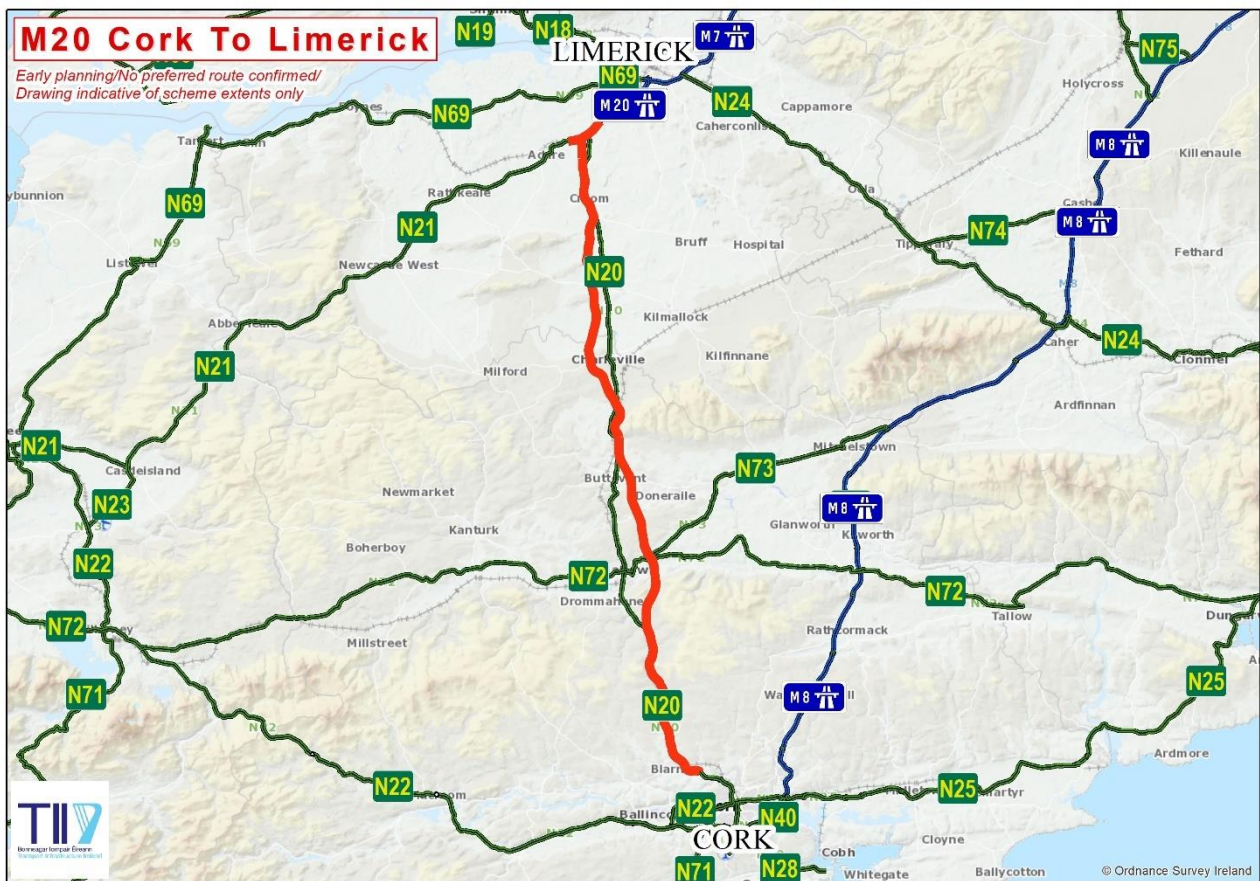
Project Name	Project Status February 2024
N11/N25 Oilgate to Rosslare Harbour	Phase 3 (Design and Environmental Evaluation) is ongoing.



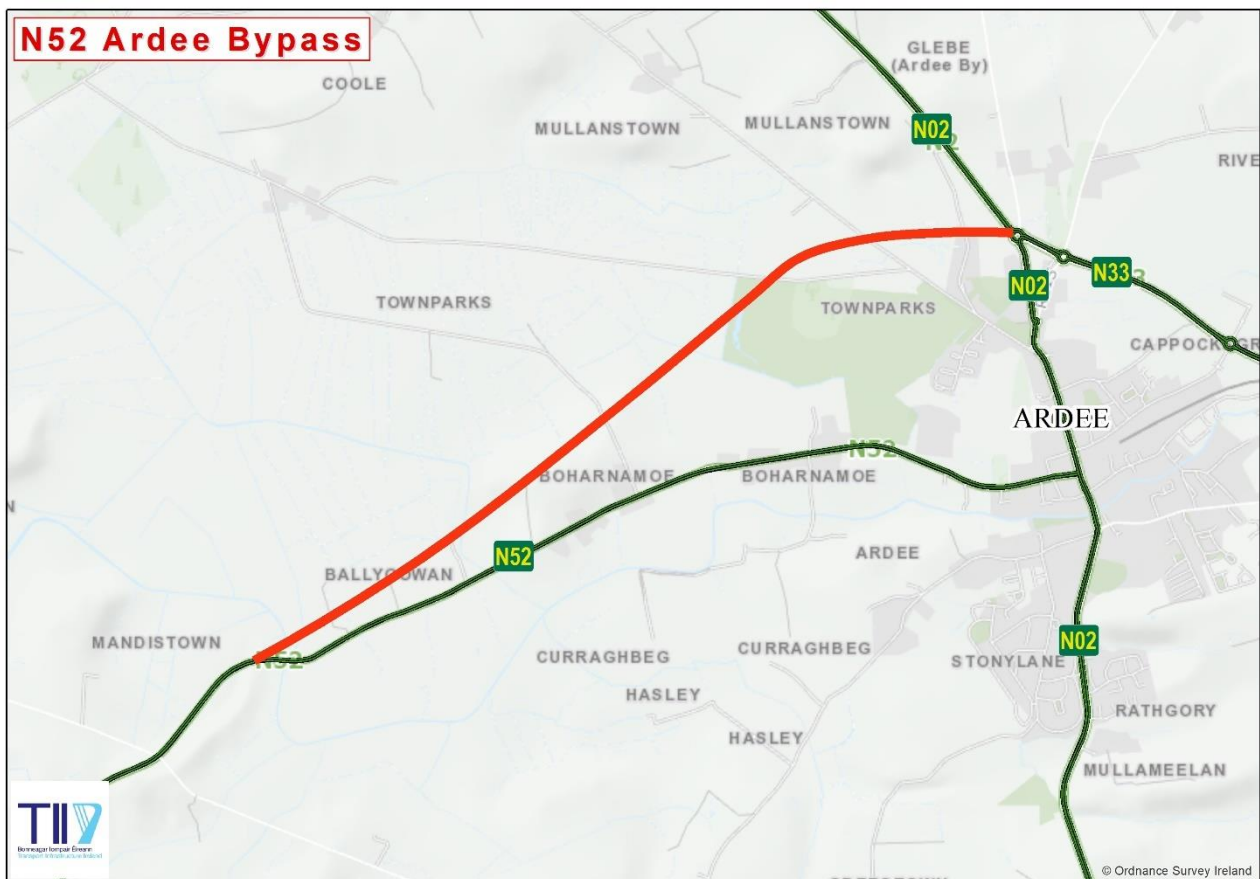
Project Name	Project Status February 2024
TEN-T Improvement Donegal	Preliminary Business Case submitted for Gate 1 Approval in Principle (PSC) in June 2023. The assessment of the Business Case is ongoing. Finalising of remaining Phase 3 deliverables underway.



Project Name	Project Status February 2024
M20 Cork to Limerick	<p>The preferred transport solution has been chosen and the design team are currently engaged in the Phase 3 Design with the aim of having a business case submitted during 2024. A Project Update was published on 27 November, with a refined route corridor, reduced from 500 metres to 200 metres wide. Work is ongoing on the preliminary Business Case and is expected to be submitted in the latter part of 2024.</p>



Project Name	Project Status February 2024
N52 Ardee Bypass	<p>Part 8 (Statutory process) Planning was approved on 7 April 2022. A judicial review process has however delayed the Compulsory Purchase Order and scheme delivery. A hearing date in respect of Judicial Review (which pertains to An Bord Pleanála Environmental Impact Assessment / Appropriate Assessment screening determinations) has been set for 9 April 2024.</p>

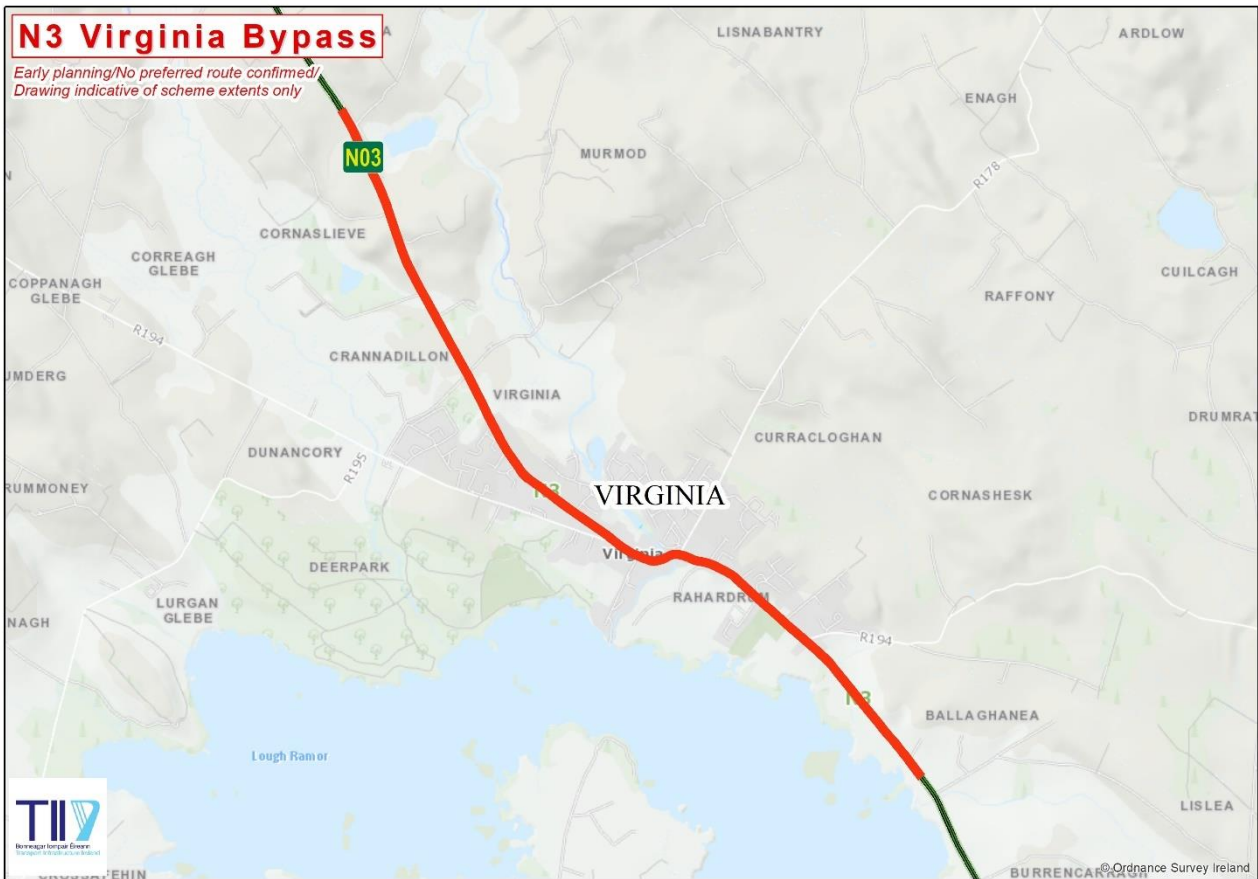


Project Name	Project Status February 2024
N72/N73 Mallow Relief Road	Phase 2 Options Selection completed. Cork County Council aim to submit the scheme for Gate 1 approval and planning approval during 2024.

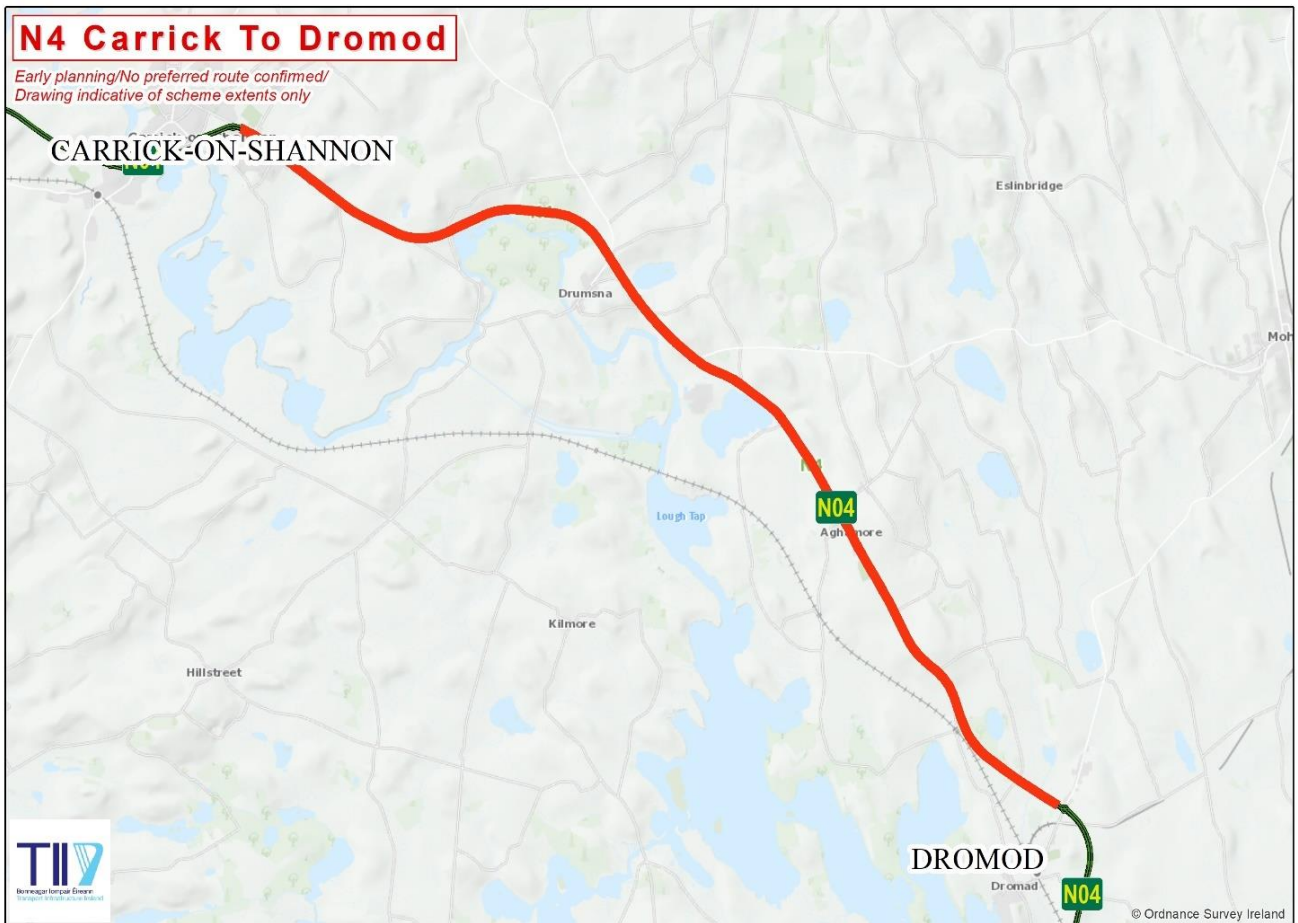


Major Projects at Pre-Appraisal/Early Activities

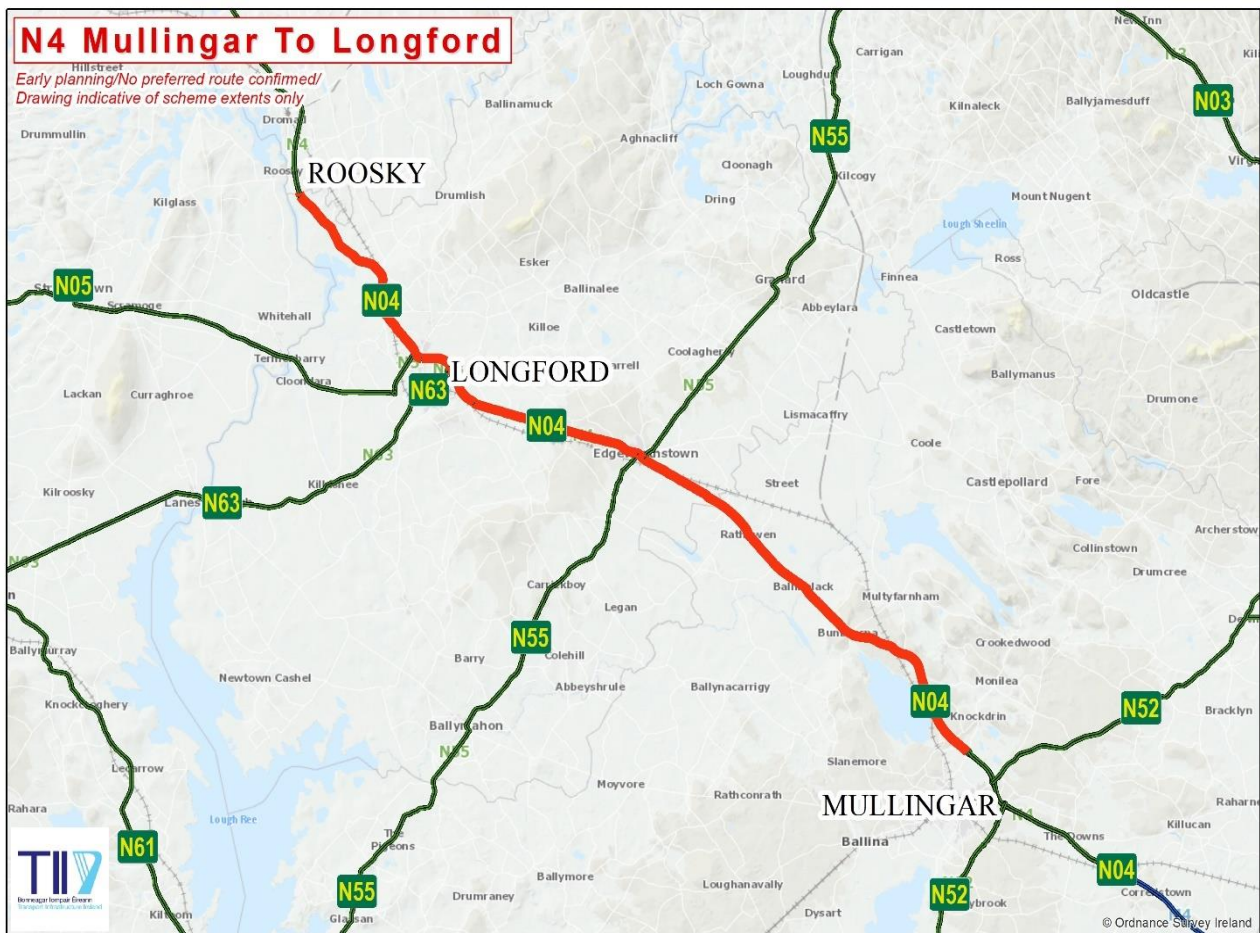
Project Name	Project Status February 2024
N3 Virginia Bypass	Approval to progress Phase 3 (Design and Environmental Evaluation) of the scheme was granted in June 2023.



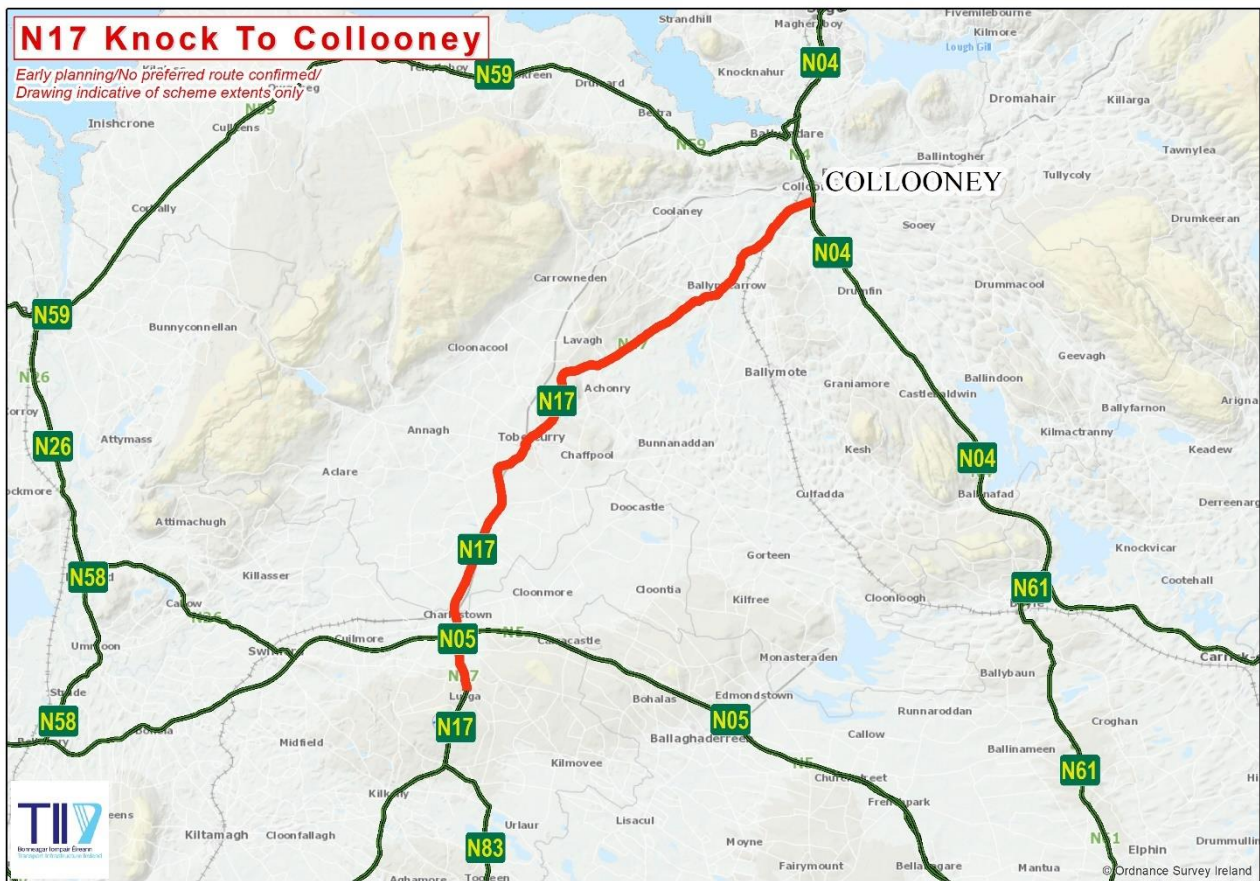
Project Name	Project Status February 2024
N4 Carrick on Shannon to Dromod	<p>A route has been selected and Phase 3 - Design and Environmental Evaluation of the Carrick-on-Shannon Bypass element of the scheme is progressing with Geotechnical Investigation and Topographical Surveys nearing completion. The Design and Environmental Assessment will continue through 2024 in preparation for planning submission in 2025. A landowner Liaison Officer has been appointed by Leitrim County Council.</p>



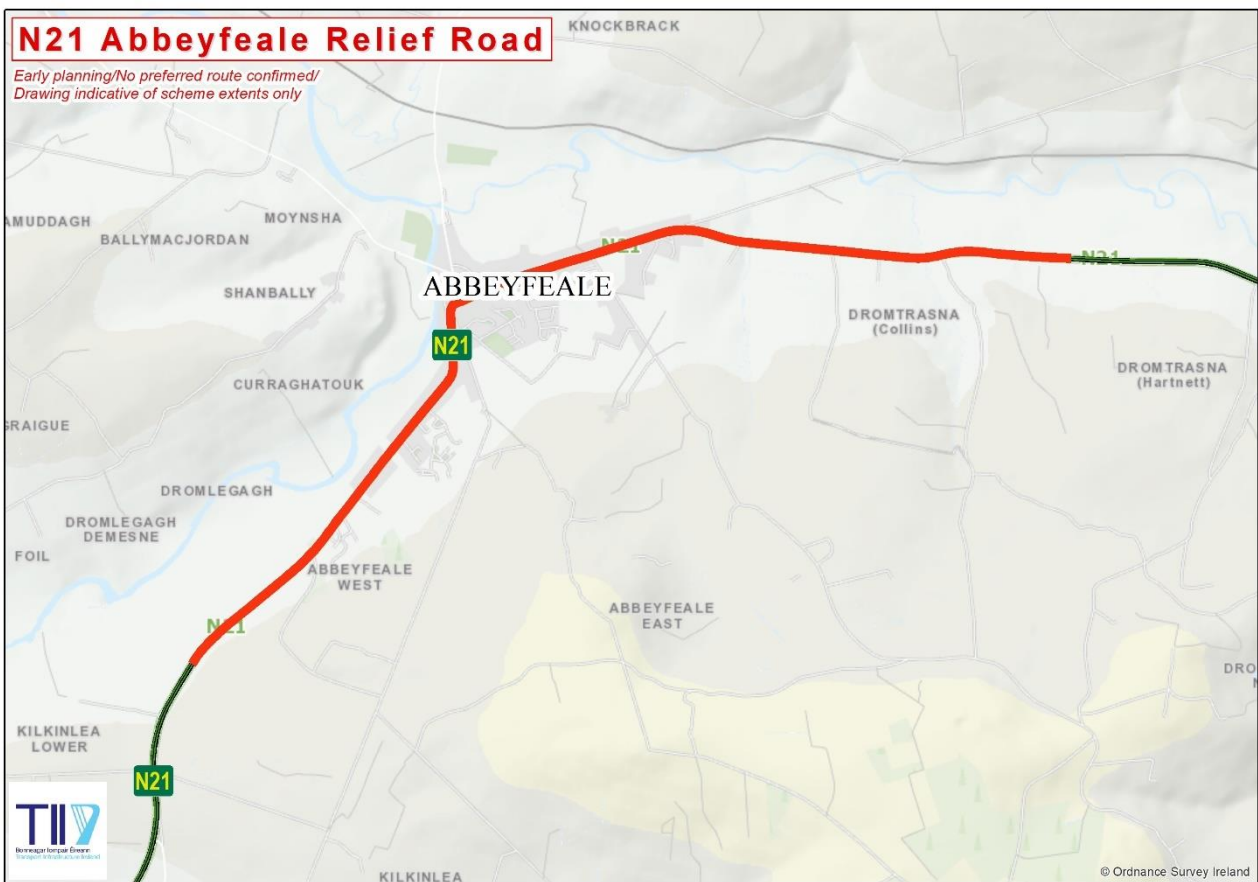
Project Name	Project Status February 2024
N4 Mullingar to Longford	Close out of Phase 2 reporting is ongoing and is expected to be complete in Q3. The scheme is then to progress to Phase 3 Planning and Environmental Design with Topographical and Geotechnical Surveys commencing in 2024.



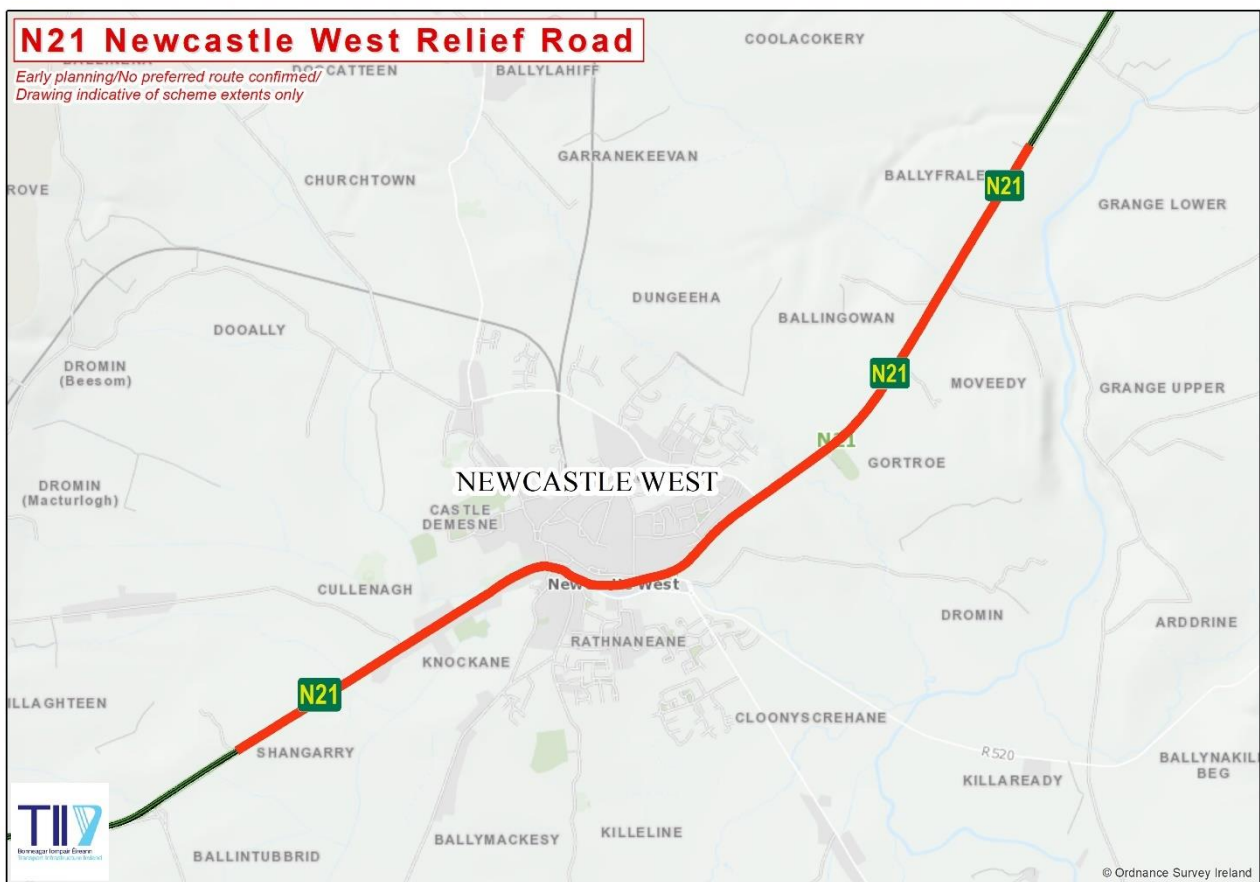
Project Name	Project Status February 2024
N17 Knock to Collooney	<p>Close out of Phase 2 reporting is ongoing. Emerging Preferred Transport Corridor was announced in 2023. Phase 2 Route Selection is expected to be complete by end Q1.</p> <p>Further work in 2024 will focus on progressing planning and design of the Tobercurry and Charlestown Bypass elements of scheme.</p>



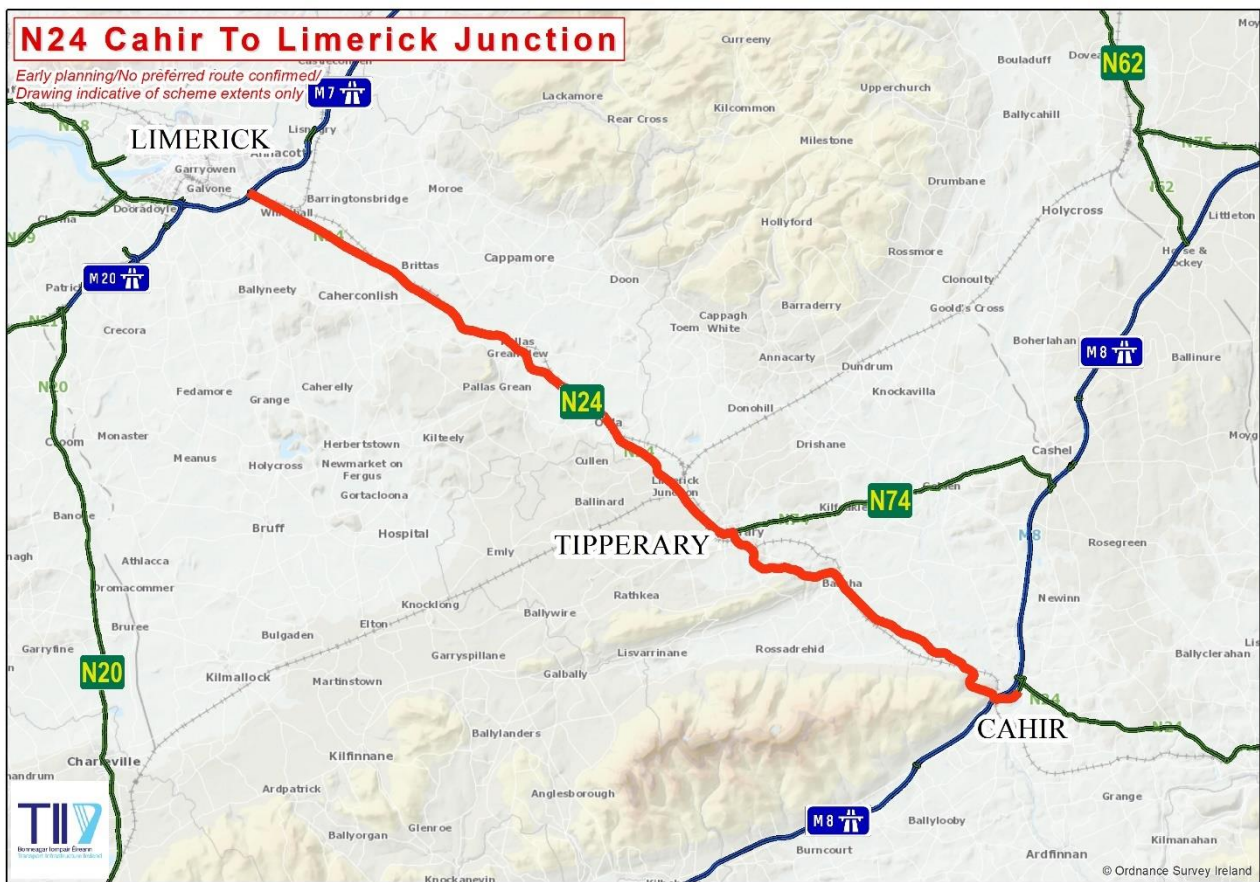
Project Name	Project Status February 2024
N21 Abbeyfeale Relief Road	The preferred route published on 9 November 2021. Work is progressing on phase 3. Gate 1 Preliminary Business Case expected to be complete in early 2025.



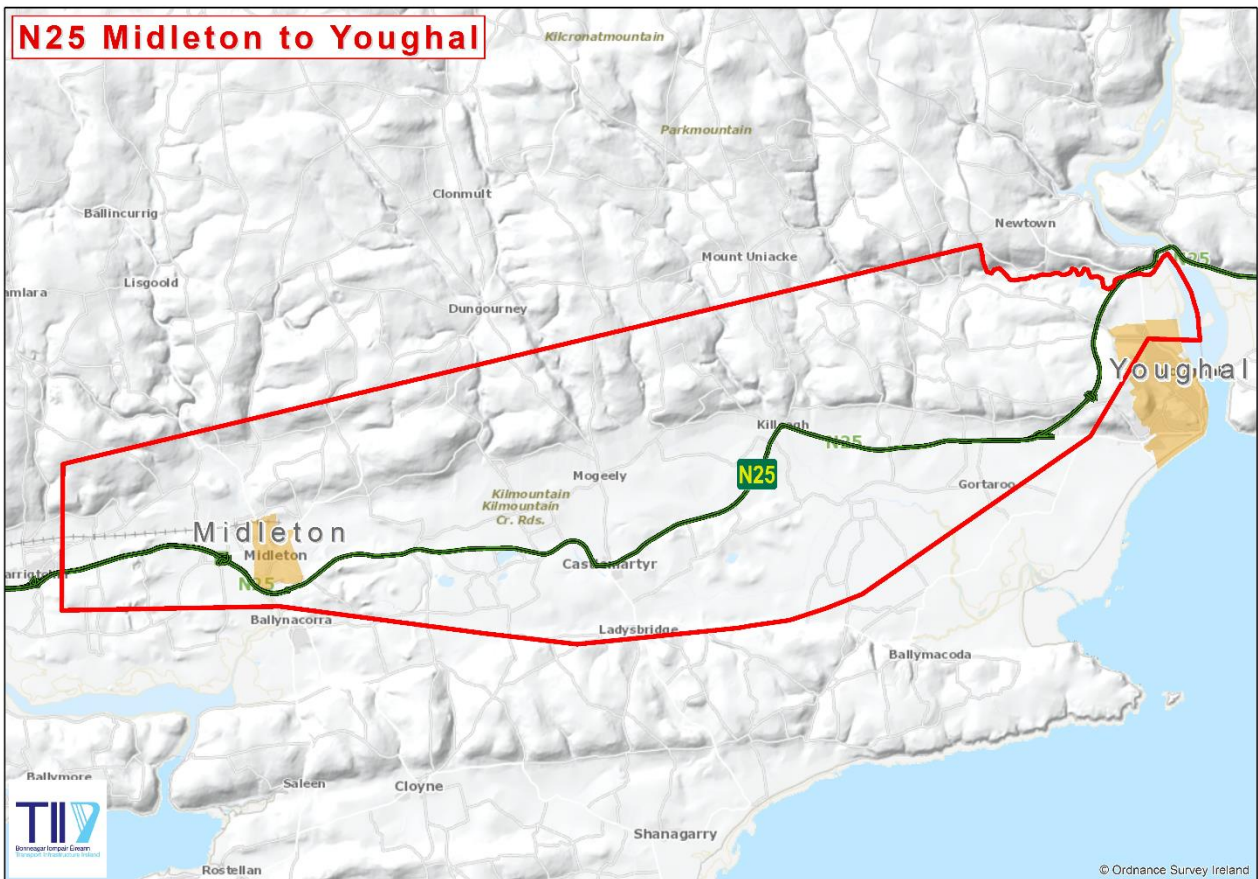
Project Name	Project Status February 2024
N21 Newcastlewest Relief Road	The preferred route published on 9 November 2021. Work is progressing on phase 3. Gate 1 Preliminary Business Case expected to be complete in early 2025.



Project Name	Project Status February 2024
N24 Cahir to Limerick Junction (including Tipperary Bypass)	Phase 3 (Design and Environmental Evaluation) is ongoing, with geotechnical investigation works and environmental surveys currently in progress.



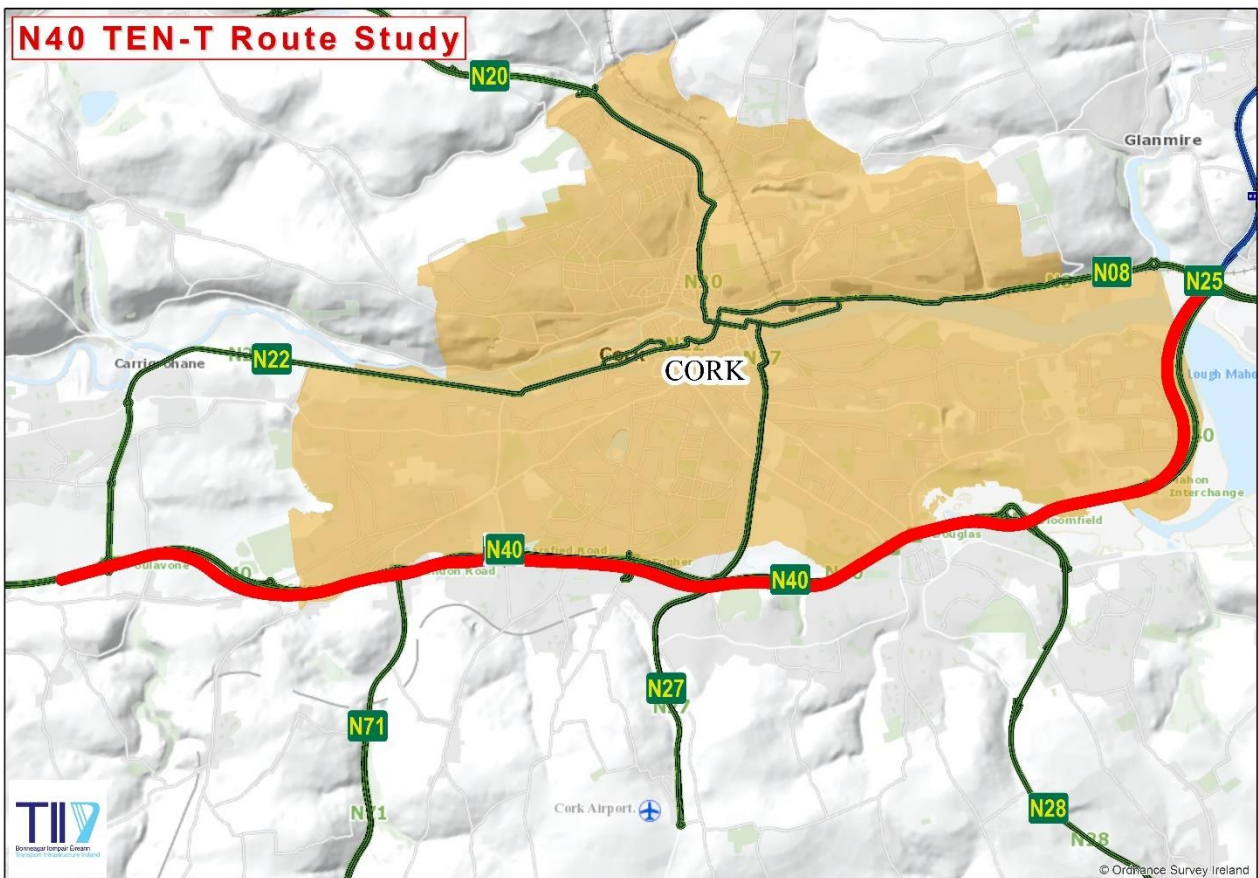
Project Name	Project Status February 2024
N25 Midleton to Youghal	Strategic Assessment Report submitted to Department of Transport in January 2023. Phase 1 scheduled to complete in Q1 of 2024. Technical Advisor appointment by Cork County Council for Phase 2 to progress in 2024.



Project Name	Project Status February 2024
N58 Foxford Transport Project	Strategic Assessment Report (SAR) has been submitted to TII for review and comments have issued to Mayo National Roads Office. Second Revision of SAR has been submitted to TII for review and further comments have issued. Anticipate progressing to Phase 1 during Q1.



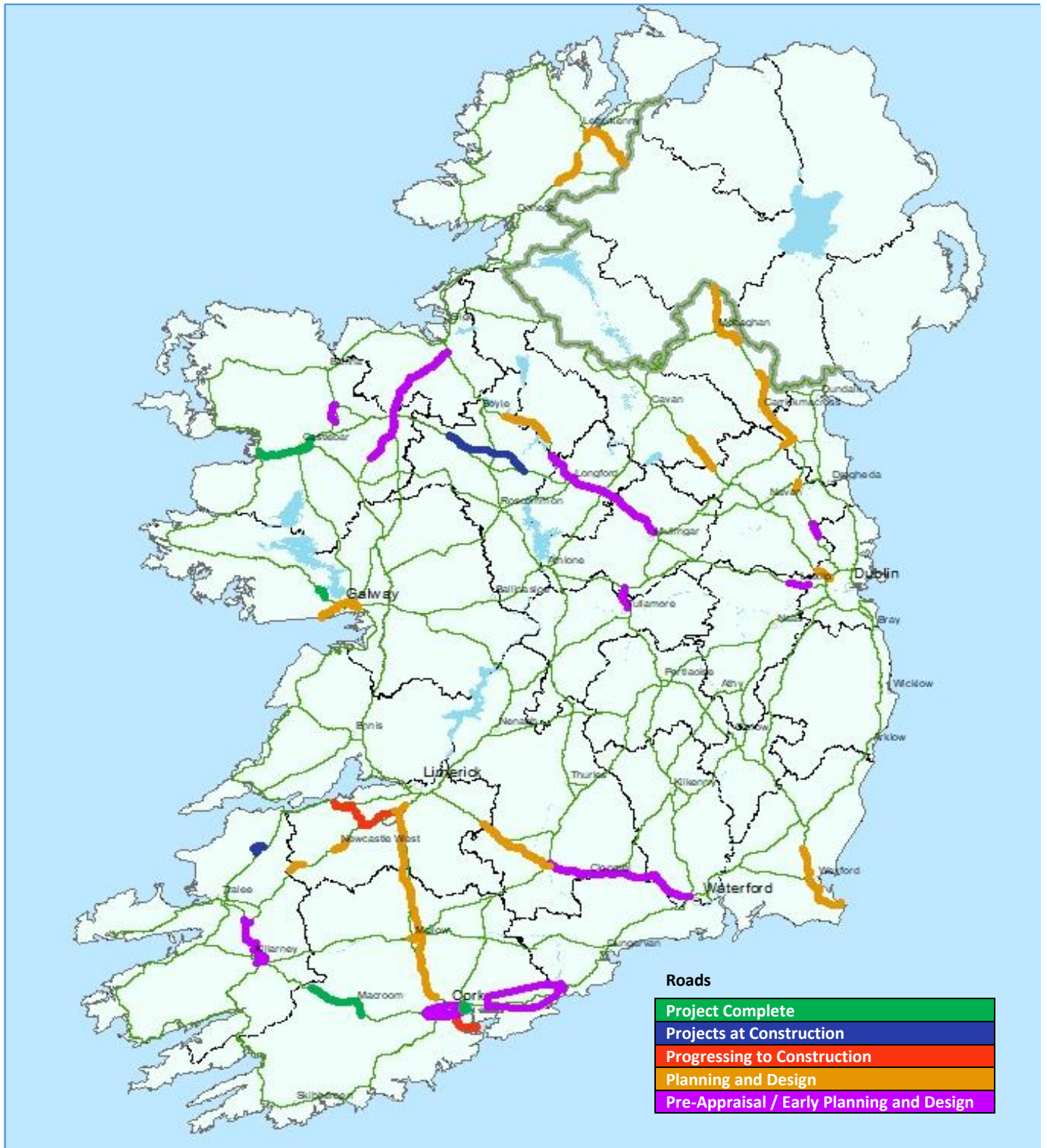
Project Name	Project Status February 2024
<p>N40 TEN-T Route Study (Protection & Renewal)</p>	<p>Technical Advisors to undertake phases 1 and 2 of the Project Management Guidelines have been appointed by Cork City Council. Phase 1 is scheduled for completion in Q1 2024. Phase 2 will progress through 2024 as part of the same Technical Advisor Commission.</p> <p>Design of safety interventions to be taken through planning as part 8 or Section 38 ongoing. Part 8 published 27 April for extension to N40 J10 Mahon diverge lane. Works not yet commenced due to Judicial Review.</p> <p>Extensive traffic surveys deferred to Q2 2024, after Dunkettle changes complete.</p>



2. MAJOR SCHEMES PROGRAMME MAP

Map of Major Schemes

February 2024



3. MINOR SCHEMES AT OR GOING TO CONSTRUCTION UPDATE

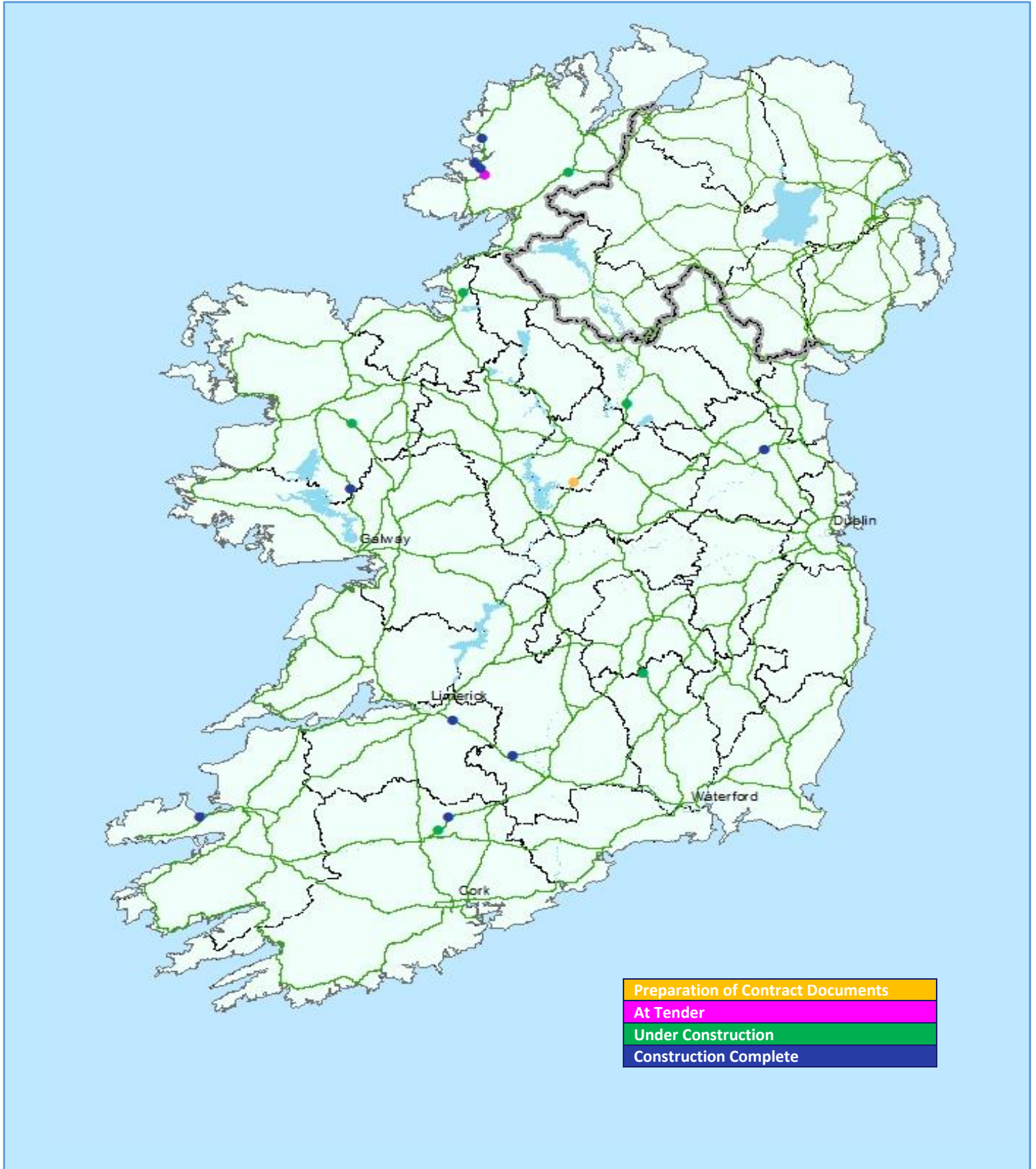
National Roads Update February 2024	
MINOR PROJECTS AT OR GOING TO CONSTRUCTION	
Project Name	Project Status February 2024
N15 McGroary's Brae Improvement Scheme	Construction Contract awarded to Priority Construction Ltd at end of October 2023. Construction commenced on site on 29 November 2023.
N16 Lugatober Realignment	Construction Contract awarded. Date for completion is provisionally 13 August 2024.
N24 Beary's Cross	Works substantially completed on 24 March 2023 and open to the public.
N51 Dunmoe Phase 2	Substantial completion achieved on 13 October and the road was officially opened by Meath County Council on 17 May 2023.
N55 Corduff to South of Killydoon - Section B	Construction commenced on site on 30 January 2023. Overall, the works remain on schedule. The expected date for substantial completion is 18 December 2024.
N55 Ballymahon Traffic Management	Revised Part 8 Planning Process is ongoing. Discussions ongoing with local representatives.
N56 Letterilly to Kilraine Junction	Substantial Completion achieved on 10 March 2023 and open to the public.
N56 Letterilly to Kilraine Junction Phase 2	The project is currently at Phase 5 - Enabling and Procurement. The project was re-tendered on 20 January 2024, closing date 19 February 2024.
N56 Dungloe to Cloghbolie	Construction Completed April 2022.
N56 Kilkenny to Letterilly	Substantial Completion issued 20 December 2019; snagging is ongoing.
N60 Heathlawn	Construction works are progressing well.
N73 Clogher Cross to Waterdyke	Construction completed. Opened to public on 15 March 2023.
N73 Annakisha South Improvement Scheme	Contract awarded June 2023. Construction ongoing.
N74 Ballyhusty Realignment	Substantially complete.

MINOR PROJECTS AT OR GOING TO CONSTRUCTION

Project Name	Project Status February 2024
N77 Ballyragget Village to Ballynaslee Road Improvement	TII consent to award the main construction contract was given on 13 December 2023, and works commenced on site on 6 February. It is anticipated that construction works will take 12 months to complete.
N84 Kilmaine - Shrute Road Realignment at Gorteens	Minor road widening works were substantially complete in April 2023
N86 Ballynasare & Ballygarret	Phase 2A Construction tender awarded. Construction works on Phase 2A substantially completed. Tender documents for Phase 2B nearing completion.

4. MINOR SCHEMES AT CONSTRUCTION MAP

Map of Minor Schemes at or Going to Construction February 2024



5. MINOR SCHEMES AT PLANNING & DESIGN UPDATE

MINOR PROJECTS AT PLANNING & DESIGN		
County	Project Name	Project Status February 2024
Cavan	N3 Dublin Road Roundabout	Currently in Phase 2 of the Project Management Guidelines. The Cycle Design Manual (CDM) was published 31 August 2023; this may have implications for potential scheme proposals. Cavan County Council (CCC) are conducting an Area Based Travel Assessment (ABTA) for Cavan Town and its Environs, as part of this assessment CCC recently carried out a Transport Assessment of Cavan town, this is currently in draft format and will be finalised in the coming months. The ABTA once completed may help to inform decision making around the Dublin Road Roundabout Scheme. Progression of this project is subject to funding allocation in 2024.
Cavan	N55 Ballinagh Relief Road	Tender published on 23 November for Technical Consultancy Services to progress the project through Phases 1 to 4 (inclusive) of TII's Project Management Guidelines. Appointment of Consultants is anticipated in Q1 2024.
Clare	N19 Shannon Airport Access	Phase 3 Design and Environmental Evaluation is ongoing and expected to be complete in Q2 2024.
Clare	N67 Blake's Corner	An Bord Pleanála approved the scheme in September 2022. One Judicial Review raised to date.
Cork	N25 Carrigtowhill to Midelton Minor scheme	Technical Advisor appointed to develop a series of minor safety improvements in light of the absence of funding for the previous Carrigtwohill to Midleton major scheme. To be progressed through Safety funding during 2024.
Cork	N71 Bandon Bypass Extension	Cork County Council have run a mini competition to procure Technical Advisors to complete Phase 2 and deliver phases 3 and 4. Contract award due in Q1 2024, subject to funding.
Cork	N71 Newmills/Owenahincha	Cork County Council have run a competition to procure Technical Advisors to complete Phase 2 and deliver phases 3 and 4. Contract award due in Q1 2024, subject to funding.
Cork	N71 Cork Road (Skibbereen) Drainage Upgrade Minor Scheme	Upgrade an existing culvert and road drainage system in this area to mitigate potential flood risk. Scheme paused due to Judicial Review proceedings taken.
Donegal	N13 Bridgend	Currently approaching the end of Phase 2 Options Selection. Phase 2 close out anticipated in Q1 2024.

MINOR PROJECTS AT PLANNING & DESIGN (cont.)		
County	Project Name	Project Status February 2024
Donegal	N15 Corcam Bends	Scheme is in Phase 2 Options Selection. Public consultation on Emerging Preferred Route Option held in December 2023.
Donegal	N56 Doonwell to Drumbrick	The scheme is currently at Phase 3. Timelines amended due to the environmental complexity of the scheme, the longer than anticipated Planning Process required, and the publication of the Transport Appraisal Framework.
Donegal	N56 Gortahawk to Falcaragh	Scheme currently in Phase 1. Technical Advisors for Phase 2 appointed.
Galway	N17 Milltown to Gortnagunnad Realignment	Galway County Council submitted the scheme (Natura Impact Statement and Compulsory Purchase Order) to An Bord Pleanála (ABP) in December 2021. ABP approved the scheme with conditions on 20 October 2022. TII approval has been given to proceed to Phase 5 Enabling Works and to commence land acquisition procedures. Detailed Ground Investigation contract was awarded in April and site works are now complete. The Archaeological Investigation contract was awarded in November and commenced in January. Land acquisition is ongoing.
Galway	N59 Bunnakil to Claremount	Method statements for enabling works have been prepared and submitted to National Parks & Wildlife Service (NPWS) for agreement in December 2021. NPWS has advised Galway County Council (GCC) that they will not agree to the method statements due to potential impacts on fresh water pearl mussel population in the Owenriff river. GCC have sought a high-level meeting with NPWS to try to resolve the issue regarding non-approval of method statements. Work on tender documents for Phase 5 advance works (Ground Investigation and Archaeology) is complete. Galway County Council to make a formal request to ABP to modify the planning consent conditions so as to remove the requirement for NPWS's agreement of method statements.
Galway	N63 Liss to Abbey Realignment	Scheme submitted to An Bord Pleanála (ABP) in February 2022. ABP approved the Scheme and the associated CPO on 25 May 2023. Galway are currently procuring technical advisors for Phases 5-7 with an appointment due in Q1.
Galway	N65 Kilmeen Cross	Phase 2 Option Development being finalised.
Galway	N84 Galway to Curraghmore	Technical Advisors appointed from Framework for Phases 0-2 in May 2023. The project has progressed to Phase 1 Concept & Feasibility.

MINOR PROJECTS AT PLANNING & DESIGN (cont.)		
County	Project Name	Project Status February 2024
Kerry	N22 Garries Bridge Improvement Scheme	Currently at Phase 3 - Planning and Design ongoing. Flood model being finalised.
Kerry	N22 Lewis Road Junction	Part 8 Planning approved with modification (removal of Pedestrian Underpass). Scheme will require resubmission of planning. Part 8 application for underpass / Active Travel link to be progressed in Q1 2024. Land acquisition ongoing.
Kerry	N70 Blackwater Bridge to Sneem	Phase 4 Gate Review Statement signed off. Technical Advisors appointed for Phases 5, 6 and 7. Preparation of tender documents ongoing.
Kerry	N70 Creamery Cross	Planning and Design ongoing but delayed due to procurement of various surveys including topographical and geotechnical investigations.
Kerry	N70 Milltown Castlemaine	Planning and Design ongoing. Archaeological Geophysical Survey revealed a buried enclosure along previous preferred route so route options being reassessed to avoid buried enclosure.
Kerry	N70 Waterville to Ballybrack	At Planning and Design stage.
Kerry	N70 Coolroe to Glenbehy	Planning and Design ongoing but delayed due to procurement of various surveys including topographical and geotechnical investigations.
Kilkenny	N24 Carrick Road Improvement	Planning application was submitted to An Bord Pleanála (ABP) on 24 November 2022. A decision was anticipated on 25 May 2023 but Kilkenny County Council received notification that this has been delayed to on/before 21 July 2023. On 17 November 2023, Kilkenny County Council received correspondence from ABP inviting the Local Authority to make a submission on the observations raised on the planning application.
Leitrim	N16 Munakill Realignment	Phase 3 Design and Environmental Evaluation is ongoing and expected to be complete in Q2 2024. Ground Investigation work ongoing.
Limerick	N20 Rourke's Cross	An Bord Pleanála (APB) approved the Compulsory Purchase Order (CPO) on 23 April 2021. Outcome of Judicial Review Hearing in October 2023 is the remittance of CPO application back to ABP to a point in time immediately after receipt of the last withdrawal of objection on 28 January 2021, and prior to the holding of the oral hearing.

MINOR PROJECTS AT PLANNING & DESIGN (cont.)		
County	Project Name	Project Status February 2024
Longford	N55 Granard Bypass	New Scheme. Phase 0 to commence in Q2.
Louth	N53 Hackballscross to Rassan	TII approval was provided on 14 December 2023 for the project to progress to Phase 5 (Enabling and Advance Works). Advance Clearance and Archaeological Resolution contracts have commenced. Preparation of Construction Contract Documents in respect of the Main Construction Contract is currently concluding. Notice to Treat on affected landowners was issued in December 2023.
Mayo	N26 Ballina Bypass Phase 1	A Public Consultation on the Preferred Route Option took place on 26 April 2023. The project is currently at Phase 3 Preliminary Design and Environmental Evaluation.
Mayo	N26 Foxford to Mount Falcon	Approval given to proceed to Phase 2. Mayo NRO have procured technical advisors to progress the scheme through Phases 2-4.
Mayo	N59 Newfield to Derrada	Agreement reached in Steering Committee to revise scheme extents to Newfield to Derrada.
Mayo	N59 Newport to Derrada Realignment	The detailed design and tender documents are complete. Mayo County Council submitted a Project Appraisal Report and a formal request to proceed to tender to TII in November 2023, which is currently being considered.
Mayo	N60 Manulla Cross	The Preferred Route Option was presented to the public on 29 March 2023. The project is currently at Phase 3 Preliminary Design and Environmental Evaluation.
Meath	N52 Grange to Clontail Scheme	Compulsory Purchase Order published on 17 August 2022 and is still with An Bord Pleanála.
Monaghan	N54 Tullybryan (Minor Works Project)	Currently in Phase 4. Compulsory Purchase Order was advertised in June 2022. An Oral Hearing was held on 21 November 2023. Monaghan County Council are awaiting the decision of An Bord Pleanála to confirm the Order.
Offaly	N62 Crancreagh (Cloghan to Derrinlough)	Planning and Design Phases being progressed by Westmeath National Roads Office. Currently at Phase 2 Option Selection. Phase 2 expected to be complete in Q1 2024.

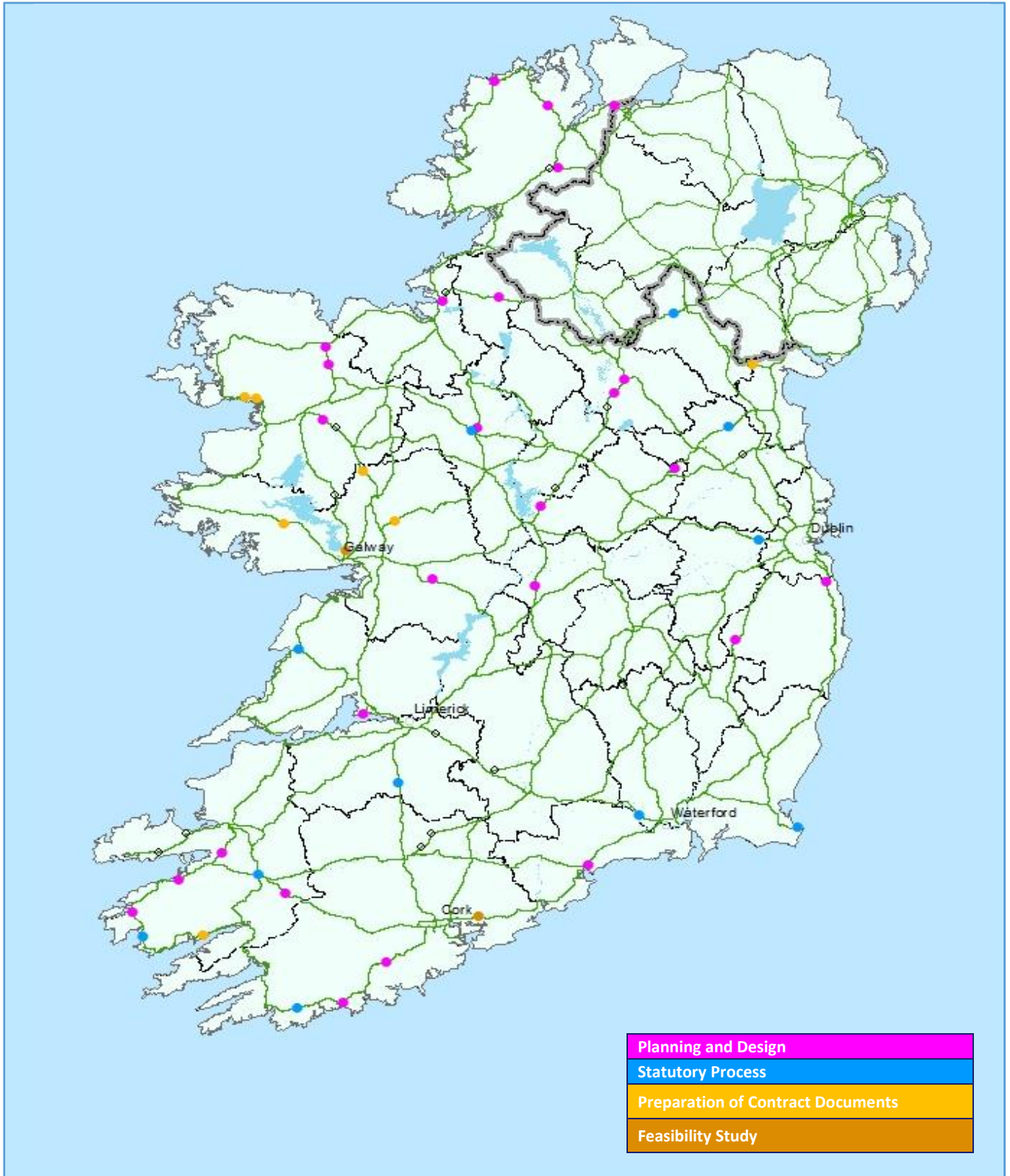
MINOR PROJECTS AT PLANNING & DESIGN (cont.)		
County	Project Name	Project Status February 2024
Roscommon	N61 Clashaganny to Tulsk (Minor 2016)	Part 8 Planning Approval received from Roscommon County Council (RCC) on 27 February 2023 has received a Judicial Review from one party on multiple grounds. Further to legal advice RCC has quashed its decision to approve planning, leading to uncertainty in delivery timeline and delay/uncertainty in publication of Compulsory Purchase Order documentation.
Roscommon	N61 Gortnacranagh to Tulsk	Phase 2 commenced in July 2022. Peer Review of Emerging Preferred Route took place on 3 October 2023. The Option Selection Report is currently being finalised.
Sligo	N16 Sligo to Drumkilsellagh	Phase 1 ongoing. Design and Deliverables by Sligo National Roads Office in-house Design Team. Phase 0 was completed in December 2023.
Waterford	N25 Cushcam Junction	At Planning and Design stage. Local Authority are to return the scheme to Planning due to changes to the drainage design.
Westmeath	N52 Cavestown to Kilrush	Project is currently at Phase 1. Planning and Design being progressed by Westmeath National Roads Office. Phase 0 complete in Q1 2023. Phase 1 expected to be complete in Q3 2024.
Westmeath	N55 Athlone to Ballymahon	Phase 2 Route Selection is complete. Gate Review Statement Received in June 2023. Scheme to proceed in smaller sections starting with N55 Ballykeeran Bypass.
Westmeath	N55 Ballykeeran Bypass	Phase 2 Route Selection is complete as part of the N55 Athlone to Ballymahon Scheme. Westmeath National Roads Office are carrying out a gap analysis to ensure all required deliverables are produced prior to progressing Phase 3 Planning and Environmental Design.
Wexford	N25 Rosslare Europort Access Road	Planning application was submitted to An Bord Pleanála (ABP) on 5 July 2022. On 4 October 2023, Wexford County Council received confirmation from ABP of the decision to grant planning permission for the scheme. On 12 January, Wexford County Council sought approval from TII to progress the scheme to Phase 5 (Enabling & Procurement).
Wicklow	N81 Hangmans Bend Realignment	Commenced surveys and preliminary investigations to develop route improvement options. Procurement of technical advisers for Phases 2 to 4 complete and advisers have been appointed.

MINOR PROJECTS AT PLANNING & DESIGN - BUS PRIORITY MEASURES

County	Project	Project Status February 2024
Kildare	M4 Bus Priority Measures	Kildare County Council approved the Part 8 Planning on 27 February 2023 for the eastbound bus priority measures. Delivery of eastbound bus priority measures being led by TII Network Operations and Management. Additionally, Kildare County Council are preparing a consultancy brief to procure technical advisors for the development of westbound bus priority and active travel.
Wicklow	N11M11 Bus Priority Interim Scheme (previously WW/21/25702)	Scheme divided into 3 sections, A, B and C. Wicklow County Council working on closing out preferred option for the combined scheme and have commenced design and environmental studies. The public consultation for the emerging preferred option was held from 12 September to 6 November 2023. Assessment of submissions is ongoing with refinement of the preferred option taking account of the submissions received.

6. MINOR SCHEMES AT PLANNING DESIGN MAP

Map of Minor Schemes at Planning or Design
February 2024



7. MINORS ACTIVE TRAVEL PROGRAMME UPDATE

MINOR PROJECTS ACTIVE TRAVEL	
Project Name	Project Status February 2024
AT - N2 Cycle path - Phase 3 to Emyvale Village	The Design Report has been submitted to the departures portal and subsequently reviewed by the standards unit; further information has been requested in respect of certain design details.
AT - N2 Cycle path -Ballyalbanny Junction to Coolshannagh Roundabout	Technical advisors appointed to examine Feasibility, develop options and to carry out an appraisal to identify the optimum intervention.
AT - N2 Cycle path -Upgrade of Hard verge to Cycle path N2 Ballyalbanny to Tydavnet	This section of Active Travel has been paused following the receipt of a draft design report. Given the 'Need' as identified in the report, it is more likely that an asset renewal intervention would be more appropriate in the short to medium term.
AT - N2 Cycle path - Corlat Roundabout to Collegiate College	The Design Report has been submitted to the departures portal and subsequently reviewed by the standards unit; further information has been requested in respect of certain design details.
AT - N2 Monaghan, Corlat to Coolshannagh	Scheme transferred from National Transport Authority in June 2023. Design progression is dependent upon the outcome of options selection pertaining to Coolshannagh roundabout.
AT - M3 Links Retrofit	Planning and Design. Some sections may need planning consent. Technical advisers may be required to advance this scheme - this work is currently being carried out by Westmeath National Roads Office. A draft Scope and Feasibility Report has been circulated for discussion.
AT - N4 Toberbride to Collooney	Project Currently at Phase 2.
AT - N4 Collooney to Castlebaldwin	Project Currently at Phase 2.
AT - N4/ N16 Sligo Urban	TII approval was provided in January 2024 to award a Technical Services contract in respect of a Multi-Modal Transport Feasibility and Options development study.
AT - N5 Strokestown	Development of scheme design has commenced. Part 8 submission expected Q2 2024.
AT - N5 Tulsk	Consultant Appointed. Phase 3 of TII Project Management Guidelines underway.
AT - N5 Frenchpark	Consultant Appointed. Phase 3 of TII Project Management Guidelines underway.

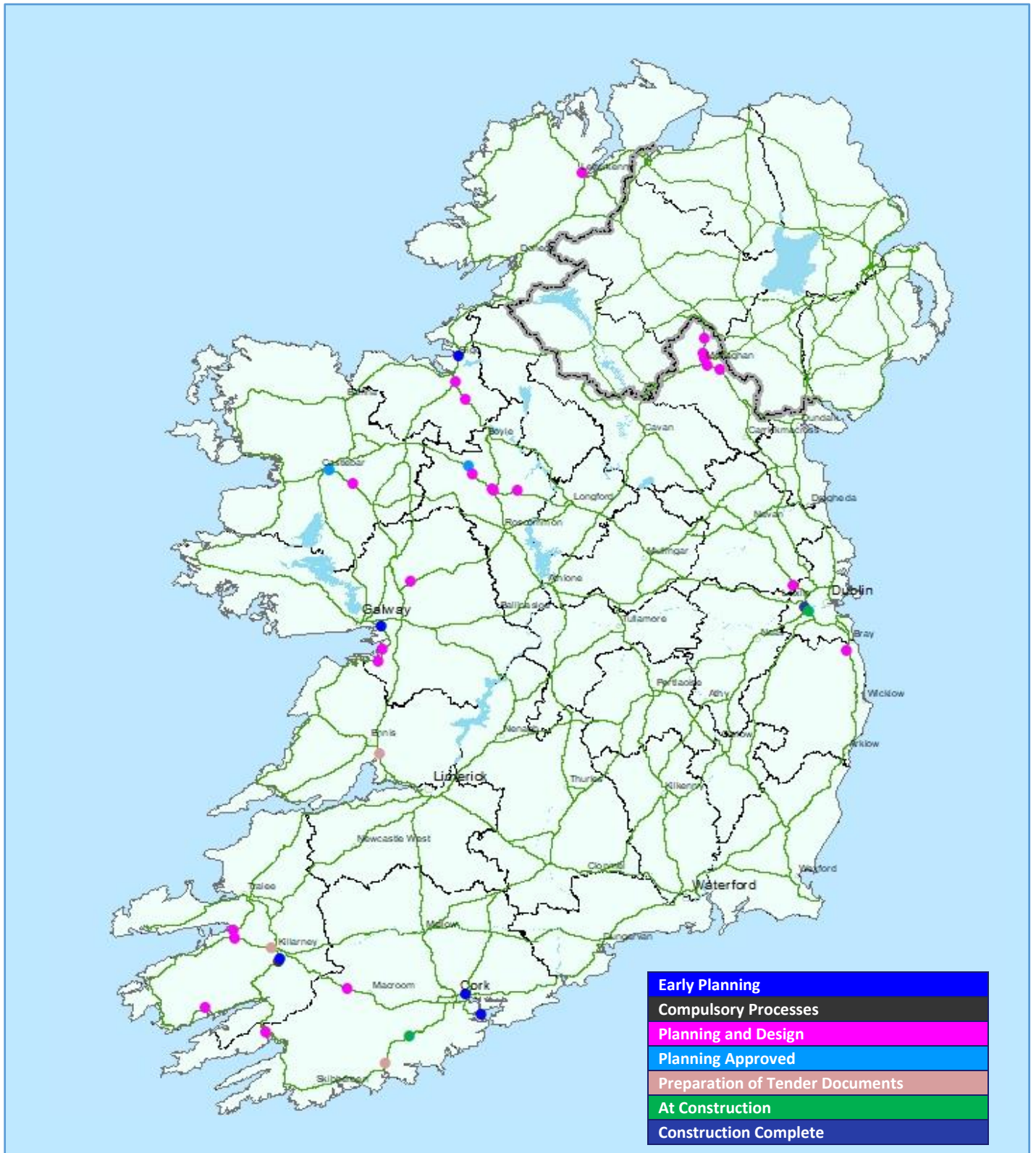
MINOR PROJECTS ACTIVE TRAVEL (cont.)	
Project Name	Project Status February 2024
AT - N5 Bellanagare	Consultant Appointed. Phase 3 of TII Project Management Guidelines underway.
AT - N5 Tulsk to Rathcroghan	Consultant Appointed. Phase 3 of TII Project Management Guidelines underway.
AT - N8 Dunkettle Waterfront Cycleway from Tivoli to Little Island	Phase 1 nearing completion, draft Feasibility Report under review. Environmental surveys underway.
AT - N11 Kilmacanogue to Southern Cross Road	Phase 2 Option Selection advanced (in association with the National Transport Authority). The project team has determined that an Environmental Impact Assessment Report and submission to An Bord Pleanála is required, which will require approximately one year to complete the necessary surveys. A further option that utilises the N11 is to be added to the assessment – being prepared in collaboration with the N11M11 Bus Priority Scheme.
AT - N18 Cycle/Walkway at Latoon Bridge	Part 8 planning was adopted in September 2022. Tender delayed due to need for additional Site Investigations. Construction will not commence pending completion of Irish Water scheme.
AT - N22 Baile Bhuirne Macroom Active Travel	Technical advisors appointed August 2023 for Phases 2-4. Route options assessment commenced. Topographical survey underway.
AT - M28 Ringaskiddy	Included in scope of M28 technical advisors. Pre-construction surveys underway. Scheme extends measures at centre of village for which Part 8 is already granted. Preliminary Design underway. Public engagement event took place in December 2023.
AT - M50 Pedestrian/Cycling Connectivity (Network Operations)	Opened to Public / Cyclists in March 2023.
AT - Naas Road/M50 Crossing-Ped/Cycle Improvements	Construction Commenced May 2023, expected completion Q2 2024.
AT - N56 Letterkenny Urban	This project is being progressed in stages; the first of which includes the signalisation of the Four Lane Roundabout (completed in December 2023). Donegal National Roads Office are progressing (through Planning & Design) a further section in-house to the Creamery Roundabout. A Traffic & Transport consultant is currently being procured to conduct a Feasibility & Options Assessment of the remaining sections.
AT - N56 Dunloe to Glenties (Asset Renewal)	This is a Pilot Active Travel Asset Renewal project. Development of Pavement Asset Repair & Renewal report ongoing.

MINOR PROJECTS ACTIVE TRAVEL (cont.)	
Project Name	Project Status February 2024
AT - N60 Castlebar to Breaffy	Detailed design near completion. Land acquisition will be required for the project. Valuer has been appointed and negotiations are ongoing. Compulsory Purchase Order (CPO) expected Q2 2024.
AT - N60 Heathlawn to Balla	Scheme is being redesigned following public consultation and rejection of speed limit alteration. Route selection report ongoing.
AT - N63 Abbeyknockmoy Village	Part 8 planning application lodged in December 2023. It is likely that a Compulsory Purchase Order will be required to acquire lands.
AT - N67 South of Ballindereen Cycleway	Part 8 planning application lodged in December 2023. It is likely that a Compulsory Purchase Order will be required to acquire lands.
AT - N67 Kinvara Village	Preliminary route report finalised. Environmental, Geotechnical surveys underway and design being progressed. Planning Submission to An Bord Pleanála scheduled for Q3/Q4 2024.
AT - N67 Clarinbridge to Oranmore	Feasibility Study complete. Scheme to be progressed using revised standards being trialled at present. Awaiting Design Criteria from NCN pilot scheme.
AT - N70 Tinnahaly - Killorglin	At Phase 2 Route Selection. Surveys and landowner engagement ongoing. Public consultation likely in Q2 2024.
AT - N70 Parknasilla to Sneem	Feasibility report complete. Tender for environmental screening report under preparation.
AT - N71 Glengarriff to National Park Cycle/walkway	Cork County Council appointed technical advisor. Phases 2 and 3 in progress. Delay in completion of route options phase due to environmental constraints. Scope and feasibility under further assessment.
AT - N71 Dinis to Torc	Kerry County Council progressing this scheme in consultation with National Parks & Wildlife Service (NPWS). Planning Application prepared and submitted by NPWS.
AT - N71 Glasslinn Road	Part 8 planning consent granted. Land acquisition agreements in place. Construction of Phase 1 commenced Q3 2023. Tender for Phase 2 under preparation.
AT - N71 Gallanes Active Travel Scheme	Part 8 in place. Technical advisors engaged to prepare detailed design and tender package. Minor improvements to existing section completed in 2023. Land acquisition progressing.

MINOR PROJECTS ACTIVE TRAVEL (cont.)	
Project Name	Project Status February 2024
AT - N71 Torc to Muckross	Kerry County Council progressing this scheme in consultation with National Parks & Wildlife Service. NPWS have recently proposed a solution using a raised boardwalk through a sensitive area of the National Park, which is very welcome.
AT - N72 Fossa Killarney	Part 8 achieved. Detailed design ongoing including Safe Routes to School, Safety Scheme pilot, utility diversions. Accommodation works agreements in negotiation. Programme delays due to level of stakeholder & design co-ordination.
AT - N72 Killorglin Approaches (Anglont)	Phase 3 - Design and Environmental Assessment underway. Additional site investigation required. Further design review required. Compulsory Purchase Order under preparation. Planning Application under preparation and anticipated this will be made in Q3 2024.

8. MINORS ACTIVE TRAVEL PROGRAMME MAP

**Map of Active Travel Schemes
 February 2024**



9. PAVEMENT PROGRAMME

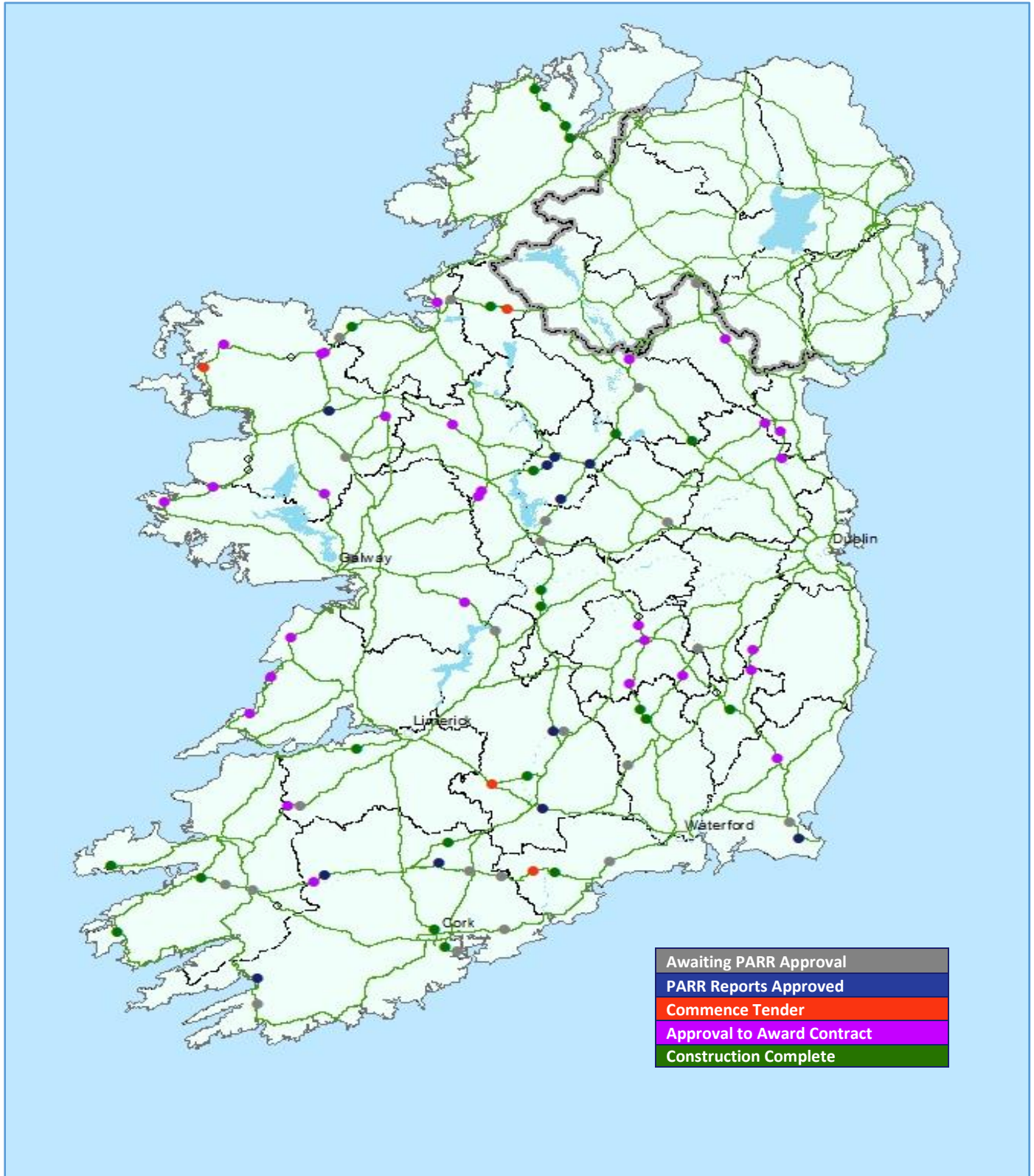
PAVEMENT PROGRAMME		
Route	County	Scheme Name
80	Carlow County Council	N80 Clonmacshane to Ballykealey
81	Carlow County Council	N81 Bough to County Boundary
3	Cavan County Council	N3 Whitegate to Maghera
3	Cavan County Council	N03 Pollamore to Kilmore Roundabout
54	Cavan County Council	N54 Butlers Bridge to Border Phase 1
55	Cavan County Council	N55 Cavan / Longford Border
67	Clare County Council	N67 Doonbeg
67	Clare County Council	N67 Cloonbony to Rinneen
67	Clare County Council	N67 Lisdoonvarna
20	Cork City Council	N20 Lavitt's Quay to West Link Business Park Phase 1
28	Cork City Council	N28 Carr's Hill
25	Cork County Council	N25 Loughaderra Lake - Design
28	Cork County Council	N28 Shanbally
71	Cork County Council	N72 Lyradown Phase 1
71	Cork County Council	N71 Seafield to Knockroe Pavement Repairs Phase 4 - Design
71	Cork County Council	N71 Ballylicky to Dromkeal
72	Cork County Council	N72 Fermoy Town Phase 1
72	Cork County Council	N72 Castletownroche
72	Cork County Council	N72 Meenskeha
72	Cork County Council	N72 Kilmagner to Littlegrace Phase 1 - Design
73	Cork County Council	N73 Ballyenaghan - Phase 3
56	Donegal County Council	N56 Four-Lane, Letterkenny - Pavement
56	Donegal County Council	N56 Creeslough Village to Cashelmore
56	Donegal County Council	N56 Mountain Top to Illistrin - Pavement Scheme
56	Donegal County Council	N56 North of Termon
56	Donegal County Council	N56 Polestar Roundabout
59	Galway County Council	N59 Crocknaraw
59	Galway County Council	N59 Derrynacleigh
59	Galway County Council	N65 Killimor to Ramore Cross
83	Galway County Council	N83 Claregalway
22	Kerry County Council	N22 Park Road Roundabout to Ballyspillane
70	Kerry County Council	N70 Creamery Cross to Kenneigh Phase 1
72	Kerry County Council	N72 Killorglin Pavement Improvement Works
86	Kerry County Council	N86 Dingle Town
72	Kerry County Council	N72 Killalee
78	Kildare County Council	N78 Athy Main Street Pavement
77	Kilkenny County Council	N77 Georges Tree to Dunmore West
77	Kilkenny County Council	N77 Knockroe
76	Kilkenny County Council	N76 Callan Bypass
77	Laois County Council	N77 Portlaoise to N7 Pavement
77	Laois County Council	N77 Course to Dunmore
78	Laois County Council	N78 Ballylehan Lower to Farnans

PAVEMENT PROGRAMME (cont.)		
Route	County	Scheme Name
80	Laois County Council	N80 Kyletalesha to Mountmellick Phase 2
4	Leitrim County Council	N4 Carrick on Shannon
16	Leitrim County Council	N16 Manorhamilton to Cornacloy Phase 1
16	Leitrim County Council	N16 Manorhamilton to Cornacloy Phase 2
21	Limerick City and County Council	N21 Abbeyfeale to Mount Mahon Pavement Strengthening
21	Limerick City and County Council	N21 Abbeyfeale Town Pavement
69	Limerick City and County Council	N69 Hegarty's Cross to Askeaton By-Pass. (Phase 2)
4	Longford County Council	N4 Longford Bypass Pavement (Phase 2)
55	Longford County Council	N55 Ballymahon Street Pavement Strengthening
55	Longford County Council	N55 Edgeworthstown North
63	Longford County Council	N63 Farranyoogan
63	Longford County Council	N63 Gowlan
63	Longford County Council	N63 Agnaskea Bridge
55	Longford County Council	N55 Meeltanagh
4	Longford County Council	N4 Newtownforbes to Cloonihier
2	Louth County Council	N2 Funshog
52	Louth County Council	N52 Ballygowan
5	Mayo County Council	N05 Knockatemple
59	Mayo County Council	N59 Srahanarry
59	Mayo County Council	N59 Ballina Town - Pavement
59	Mayo County Council	N59 Bunree
59	Mayo County Council	N59 Srahnamonragh
59	Mayo County Council	N59 Knappagh to Liscarney - Phase 1
60	Mayo County Council	N60 Claremorris Town
83	Mayo County Council	N83 Tavraun
84	Mayo County Council	N84 Kilmaine Village
2	Meath County Council	N51 Slane to County Boundary
52	Meath County Council	N52 Woodtown to County Boundary
2	Monaghan County Council	N2 Lislanley to Clontibret
2	Monaghan County Council	N2 Moy to Mullabryan
62	Offaly County Council	N62 Boolinarig Little to Derrinlough
62	Offaly County Council	N62 Cloghan to Stonestown
5	Roscommon County Council	N5 Frenchpark to Bellanagare
5	Roscommon County Council	N5 Tarmonbarry Pavement
63	Roscommon County Council	N63 Athleague to Clonyourish
63	Roscommon County Council	N63 Clonyourish to Ballinagard Road
15	Sligo County Council	N15 Rathcormack South
16	Sligo County Council	N16 Lugatober to Co. Boundary
59	Sligo County Council	N59 Owenbeg Phase 3
59	Sligo County Council	N59 Tullylin to Fiddaun
24	Tipperary County Council	N24 Main Street Tipperary Town Pavement Strengthening & Fr. Matthew St. Tipperary

PAVEMENT PROGRAMME (cont.)		
Route	County	Scheme Name
24	Tipperary County Council	N24 Knockagh Roundabout - Pavement Scheme
62	Tipperary County Council	N62 Slievenamon Road Thurles Pavement Strengthening Ph 2
65	Tipperary County Council	N65 Carrigahorig Village Pavement Scheme
74	Tipperary County Council	N74 Golden to Knockroe
75	Tipperary County Council	N75 Liberty Square to Anner Hotel
25	Waterford City and County Council	N25 Lemybrien Pavement Overlay
72	Waterford City and County Council	N72 Lismore
72	Waterford City and County Council	N72 Kilcloher to Carrigeen
55	Westmeath County Council	N55 Glasson to Lissoy
62	Westmeath County Council	N62 Clonbonny to Garrycastle
25	Wexford County Council	N25 Ashfield Cross to Ballykillane Phase 2
25	Wexford County Council	N25 New Ross Roundabout to Clonard Great
80	Wexford County Council	N80 Scarawalsh to Ballycarney Phase 2
81	Wicklow County Council	N81 Tuckmill to Castleruddery Lower

10. PAVEMENT PROGRAMME MAP

**Map of Pavement Schemes
 February 2024**



11. GREENWAYS PROGRAMME UPDATE

GREENWAYS PROGRAMME - CONSTRUCTION COMPLETE		
Project Name	County	Project Status February 2024
N Kerry - Tralee to Fenit	Kerry	Project being completed using direct labour. 6.5km was officially opened in June 2022, remainder opened 28 October 2022. Trailhead, access, accommodation works, and upgrade works have continued in 2023. Further ancillary works under consideration for 2024.
N Kerry - Listowel to Limerick Border	Kerry	Project being completed using direct labour. Opened for use October 2022. Trailhead, access, accommodation works, and upgrade works have continued in 2023. Further ancillary works under consideration for 2024.
Limerick Greenway - Rathkeale to Abbeyfeale	Limerick	Greenway is complete and open for use. Upgrade works ongoing to align with TII standards resulting in phased closures through 2022 & 2023. Trailhead works due for completion in Q2 2024.
Mid Shannon Wilderness - Corlea Bog	Longford	This section of the Mid Shannon Wilderness Project has been substantially completed in 2022 and provides improved linkages within the Corlea Bog Amenity Park. Some minor improvements remain outstanding.
Royal Canal Branch Line- Kilashee to Longford Town	Longford	Asset Enhancement funding complete in 2023.
Royal Canal - Meath - Ancillary Works	Meath	This project is substantially complete.
Grand Canal - Daingean to Tullamore & Henesy's Br. to Turraun	Offaly	This section of the Grand Canal GW has been delivered in seven different sub-section the last of which was completed in 2023 (five sections were completed pre TII involvement).
Grand Canal - Killina to Killina School	Offaly	This project is complete.
Waterford Greenway (2018 reallocation)	Waterford	The works comprise asset renewal and improvement works; Minor realignment undertaken at Killoteran. Parapet walls at Kilmacthomas re-pointed. Safety works carried out at Durrow Station.
National Cycle Network - Galway to Maynooth Cycleway	Westmeath	Asset Enhancement funding.

GREENWAYS PROGRAMME - PROJECTS AT OR GOING TO CONSTRUCTION		
Project Name	County	Project Status February 2024
Midleton to Youghal	Cork	Official opening of the first phase Midleton to Mogeely (8km) due to take place on 7 March 2024. Overall scheme completion date Q3 2024. Further ancillary works under consideration for 2024/2025.
Connemara - Clifden to Recess	Galway	Construction of a 3km section using direct labour is well advanced. Land acquisition is required to further advance the scheme. Compulsory Purchase Order is expected to issue Q2 2024.
Grand Canal - Aylmer Bridge to Sallins	Kildare	Construction complete. The project was opened on 10 January 2024.
South Kerry - Stages 2 & 3 - Glenbeigh to Cahersiveen	Kerry	Advance & enabling works commenced December 2022. Direct Labour works continuing. Technical Adviser appointment for Phase 5,6,7 commenced in February. Pre-Qualification for Design & Build tender commenced January 2023. Tender expected to commence Q2 2024.
Cockleshell Road to the Spa	Kerry	Currently at Phase 5. Project to be delivered using direct labour. Land acquisition difficulties have delayed construction start.
Clew Bay - Achill Sound & Extension to Bannacurry	Mayo	Official opening held in September 2023 on a 4.5 km long section. Land acquisition ongoing for future sections. Main street works are well underway and are expected to be completed in Q1 2024.
Boyne Valley to Lakelands - Nobber to Kingscourt	Meath	Nobber to Kilmainhamwood was completed in October 2023. Kilmainhamwood to Kingscourt is complete – opening postponed to allow Gypsum to construct an underpass, programmed for Q2/24.
Boyne Valley to Lakelands: Wilkinstown to Castletown	Meath	Final section of Navan to Kingscourt Greenway. Construction – complete. Part funded by Outdoor Recreation Infrastructure Scheme and Meath County Council.
Grand Canal - Kilbeggan Link	Offaly	Facilities/ Amenities (Trail head & Car Parking) in a 1-acre parcel of land. The project is expected to proceed to construction in Q2 2024.
Grand Canal - Turraun to Shannon Harbour	Offaly	This section of the Grand Canal Greenway (17.2km) is being delivered in four different sub-sections. Construction works are ongoing, and it is expected that all sections will be complete in March 2024.

GREENWAYS PROGRAMME - PROJECTS AT OR GOING TO CONSTRUCTION (cont.)		
Project Name	County	Project Status February 2024
Grand Canal - Daingean to Edenderry	Offaly	This section of the Grand Canal Greenway has been/ is being delivered in five different sub-sections, four of which are completed to date (constituting circa 17km of construction). It is planned that the remaining section will be delivered in 2024 (to the county boundary with Kildare and being delivered by Waterways Ireland).
Grand Canal - 12th Lock to Hazelhatch Bridge	South Dublin	The tender validity period expired while South Dublin County Council (SDCC) was waiting for Waterways Ireland (WI) Licence to access the site before the contract could be awarded. Contract to be retendered when WI licence resolved. Discussions between SDCC and WI are ongoing. New Tender to be issued in March 2024 with construction commencing in the summer.
NCN - Athlone Bridge Cycleway (Castle to the Marina) - WH	Westmeath	The Athlone Bridge Cycleway was officially opened on 8 August 2023.
South Eastern - Waterford to New Ross	Wexford	The scheme is being delivered in separate lots; Lots 1, 2 and 3 are completed and this 6km phase from New Ross to Glenmore was opened by the Minister in July 2023. Lot 5A - works commenced in November 2023. The remaining lots are at various phases of planning and design and the procurement of new technical advisors commenced in December 2023. Current engagement with landowners at Lot 7 may require local deviation of route and possibly require a Part 8 and Compulsory Purchase Order.

GREENWAYS AT PLANNING		
Project Name	County	Project Status February 2024
Barrow Valley - Bagenalstown to Palace East	Carlow	Scheme on hold. Carlow County Council confirmed interest in re-examining the feasibility of delivery but wish to await finalisation of the Waterways Ireland Masterplan for the area before progressing.
Cavan Railway - Cavan Town UCG - Leitrim Greenway at Belturbet	Cavan	A review of the project and of technical services provided to date has recently concluded; the next steps in respect to project delivery are currently being considered.
West Clare Railway - Kilrush - Kilkee	Clare	Planning and Design underway. Public Consultation regarding route corridor September 2022. Additional topographic survey complete, landowner engagement ongoing. Valuer appointed. Draft Option Selection Report undergoing Peer Review.
Ennis to Ennistymon	Clare	Technical Advisors appointed. Constraints study complete. Second Public Consultation took place in February 2023. Additional topographic survey complete, landowner engagement ongoing. Valuer appointed. Draft Option Selection Report expected Q1 2024.
Ennistymon to Milltown Malbay	Clare	Technical Advisors for Phase 1 - 4 have been appointed. Public Consultation regarding Study Area is ongoing through February 2024.
Milltown Malbay to Moyasta	Clare	Technical Advisors for Phase 1 - 4 have been appointed. Public Consultation regarding Study Area is ongoing through February 2024.
Shannon to Bunratty & Onto Limerick	Clare	Stakeholder engagement ongoing. Environmental Screening report, Design Report nearing completion for section from Shannon to Bunratty. Tender for appointment of Technical Advisors for Phase 0 of next phase to be prepared.
Limerick to Scarriff - O'Briens Bridge to Scarriff	Clare	Scheme is being progressed by Waterways Ireland. Additional stakeholder consultation regarding use of ESB lands continued through 2024. Public Consultation on Route Corridor Options took place in July 2023. Options Selection Report is being updated following Peer Review in December 2023.

GREENWAYS AT PLANNING (cont.)		
Project Name	County	Project Status February 2024
Mallow to Dungarvan - Mallow - Cork/Waterford Border	Cork	First public consultation completed in April 2022. Consultation with individual landowners on Emerging Preferred Route commenced in March, resulting in a further assessment of route options. Feasibility and Route Options Assessment Report undergoing Peer Review in February 2024.
West Cork GW - Cork to Schull	Cork	Phase 0 complete. Scheme will be progressed in phases. Technical Advisors appointed for "Skibbereen Sections" Q4 2023. Public Consultation regarding Study Area underway in Jan/Feb 2024. Technical Advisors for "Clonakilty Sections" appointed Jan 2024.
South Cork GW - Cork to Kinsale	Cork	Phase 0 complete. Technical Advisors appointed for Phases 1-4 & constraints studies commenced. Public Consultation regarding Study Area underway in January/February 2024.
Charleville to Cork	Cork	Phase 0 Strategic Assessment Report is complete. Scheme to be delivered as part of NM20 major scheme. NM20 Technical advisors are appointed for this scheme.
Muskerry Greenway (Lee to Sea) - Macroom - Dripsey - Farran	Cork	Phase 0 complete. SAR (Strategic Assessment Report) issued for approval. Tender documents for next phases on hold pending review of scope.
Inishowen Greenway - Bridgend to Bunrana & Newtowncunningham	Donegal	Following a review process, it was deemed appropriate that the project should be fully calibrated with the TII PMG (Project Management Guidelines) procedures and processes (earlier stages of Planning & Design pre-date TII involvement). Phase 0 was completed in June. A Technical Services provider was appointed in December to deliver the project from Phase 1 to 4.
Burtonport to Letterkenny Greenway	Donegal	The project moved into Phase 2 (Options Selection) in November 2023. Public Consultation No. 02 commenced in December.
Barnesmore Gap Greenway	Donegal	The project has progressed to the identification of an Emerging Preferred Corridor. A draft of the Options Selection Report has been issued to TII and a Peer Review has been scheduled for February 2024.

GREENWAYS AT PLANNING (cont.)		
Project Name	County	Project Status February 2024
Inishowen - Buncrana - Carndonagh	Donegal	The project moved into Phase 2 (Options Selection) in December 2023. Public Consultation No. 02 also commenced in December 2023.
Inishowen Greenway - Three trees to Cardonagh	Donegal	TII Approval of Phase 0 provided in September 2023. Procurement process (delays experienced) in respect to Technical Services providers (Phase 1 to 2) is currently concluding.
Carrigans to Lifford Greenway	Donegal	TII Approval of Phase 0 provided in September 2023. Procurement process (delays experienced) in respect to Technical Services providers (Phase 1 to 4) is currently concluding.
Fingal Coastal Way - Donabate - Fingal Co. Boundary, Nth of Balbriggan	Fingal	Options Assessment stage: The draft Option Selection Report was peer reviewed by TII and the Emerging Preferred Route Public Consultation for phase of proposals ended on 22 December 2022. Assessment of submissions ongoing. A revised traffic plan through Skerries has been published for additional consultation.
Connemara - Galway to Oughterard	Galway	Phase 3 is underway. Intensive landowner consultations are ongoing.
Connemara - Derrygimlagh - Clifden - Kylemore Abbey	Galway	Strategic Assessment Report completed. Phase 1 is well underway. Public Consultation held February 2024. Feasibility Report expected Q2 2024.
Athenry to Milltown	Galway	Feasibility Report has been completed. Galway County Council have not issued a Phase 1 Gate Review Statement. This is on hold pending publication of the All-Island Rail Strategy.
South Kerry - Stage 1 - Cahersiveen to Reenard Pt	Kerry	Planning and design to be recommenced for this scheme. Technical Advisors appointed for Phases 2-4. Document review & assessment of constraints has commenced.
Tralee to Listowel	Kerry	Currently at Phase 1. Programme under review. Technical Advisors appointed; Public Consultation regarding Study Area took place in December 2023/January 2024.
South Kerry Greenway connection into North Kerry Greenway	Kerry	Currently at Phase 0 of TII PMG. Technical advisors appointed. Draft Strategic Assessment Report under review by TII.

GREENWAYS AT PLANNING (cont.)		
Project Name	County	Project Status February 2024
Grand Canal - Sallins Bridge - Clonkeen (Co. Offaly Border)	Kildare	New Part 8 Planning consent required for a bridge near Robertstown. A second new bridge will also be required near Bonyngue. Bridge options being considered. Construction of part of the scheme by Waterways Ireland direct labour is being considered.
Inistioge (Woodstock Estate) to New Ross (South East Greenway)	Kilkenny	Appointment of Technical Advisors Phase 0-4 is expected mid-February.
Sligo Leitrim Northern Counties Railway - Sligo to Enniskillen Greenway	Leitrim	Currently at Phase 2. Section 85 agreements agreed between the various Local Authorities (Sligo, Leitrim and Cavan) recognising Leitrim County Council as the Lead Authority. Memorandum of Understanding agreed with Fermanagh and Omagh District Council in respect of Cross Border arrangements. TII to fund (as agreed with the DoT) Planning and Design works in Fermanagh through Leitrim County Council. Public Consultation No. 02 (Relating to Feasible Options) concluded on 24 November 2023.
Limerick Greenway - Rathkeale - Adare - Patrick's Well	Limerick	Strategic Assessment Report approved. Programme impacted as a result of re-opening of disused rail line to freight. Technical Report received from Irish Rail. Further analysis required. Tender documents for appointment of TAs (Technical Advisors) for next phase now under preparation.
Limerick Greenway - Patrickswell to Colbert Station	Limerick	SAR (Strategic Assessment Report) approved. Programme impacted as a result of re-opening of disused rail line to freight. Technical Report received from Irish Rail. Further analysis required. Tender documents for appointment of Technical Advisors for next phase now under preparation.
Charleville to Patrickswell	Limerick	Phase 0 complete. Appointment of Technical Advisors for Phase 1-4 now in place and feasibility study underway.
Mid Shannon Wilderness - Kilnacarrow Br.- Darogue/Ballymacormack	Longford	Project to transfer to Just Transition funding.
Dundalk Bay to Carlingford Lough Greenway	Louth	Project is currently at Phase 1. Public Consultation No. 01 commenced in December 2023 (Study Area).

GREENWAYS AT PLANNING (cont.)		
Project Name	County	Project Status February 2024
Balina Castlebar Westport Interurban Greenway - Viaduct, Westport - Moy Cycle Br. Ballina	Mayo	Consultants appointed in March 2023. Strategic Assessment Report complete. Phase 1 Feasibility Report underway with expected completion date Q2 2024.
Clew Bay - Belclare to Murrisk	Mayo	Options Selection Report near completion. Further public consultation to be held Q1 2024. Part VIII planning expected Q3/4 2024.
Great Western Greenway - Newport Village	Mayo	Third Public Consultation held November 2023. Options Selection Report complete. Part VIII planning submission expected Q2 2024.
Boyne Greenway & Navigation Scheme - Oldbridge Est. Entrance, Navan	Meath	At Phase 2 Route Selection stage. The draft Option Selection Report was peer reviewed by TII. Further flood study analysis was recently concluded by the technical advisors. The project will require an Environmental Impact Statement. The public consultation of the emerging preferred option is to commence mid-December. The greenway is being de-coupled from the river navigation to support timely delivery of the greenway.
Ulster Canal - Smithboro - Clones	Monaghan	Subject to TII gateway approval, a Part 8 application will initiate the Statutory Process (likely Q1 2024), this will be preceded by a Compulsory Purchase Order.
Ulster Canal - Smithboro - Monaghan	Monaghan	Subject to TII gateway approval, a Part 8 application will initiate the Statutory Process (likely Q1 2024), this will be preceded by a Compulsory Purchase Order.
Ulster Canal Greenway - Monaghan to Northern Ireland Border	Monaghan	The Compulsory Purchase Order for the project has been lodged with An Bord Pleanála; an Oral Hearing took place on Tuesday 12 December 2023.
Grand Canal - Leabeg to Boora	Offaly	A Design Report is awaited from Offaly County Council for a 1.2km section of Greenway which will complete a c. 20km link (remaining sections along the already completed Grand Canal) between Tullamore and the tourist attraction of Lough Boora Discovery Park.
Lough Ree G/w - Athlone to Ballyleague/Lanesborough	Roscommon	Consultants appointed for Phase 0 to 4. Feasibility Report completed. Negotiations on Consultant's future fees ongoing.

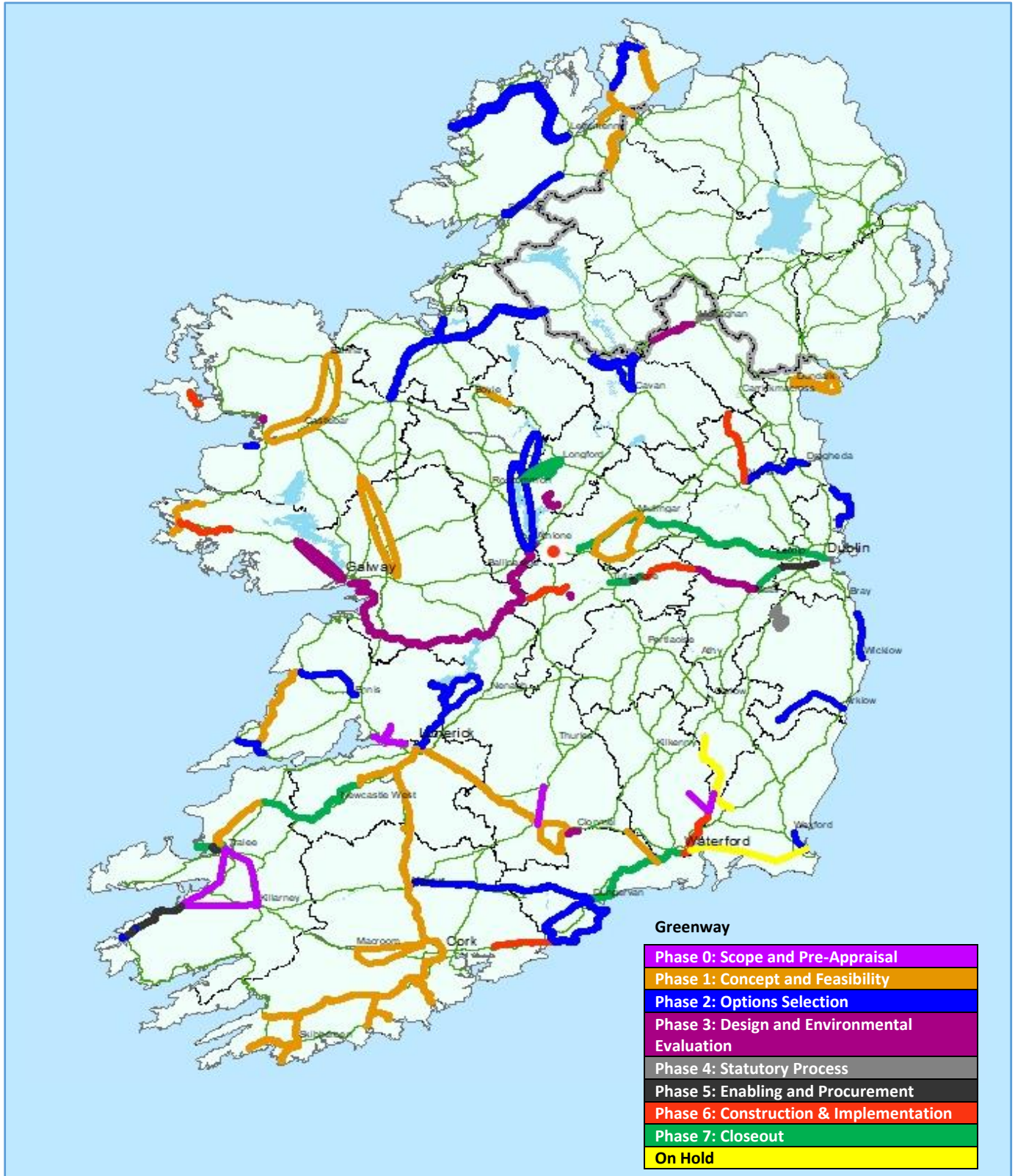
GREENWAYS AT PLANNING (cont.)		
Project Name	County	Project Status February 2024
Lough Key to Carrick on Shannon	Roscommon	Strategic Assessment Report completed. Feasibility Report completion expected Q1 2024.
Lough Ree G/w - Ballyleague/Lanesborough to Tarmonbarry/Strokestown/Roosky	Roscommon	Feasibility Report complete. Tender documents for consultants for Phases 2-4 being prepared.
Sligo Greenway - Bellaghy - Charlestown - Collooney	Sligo	The project has progressed to Phase 2 Options Selection. Public Consultation No. 02 commenced in January.
Suir Blueway - Waterford Greenway Link - Carrick on Suir to Kilmeaden	Tipperary	Consultant appointed to complete Phases 0-2. Strategic Assessment Report complete, draft feasibility report returned for additional input.
Suir Blueway - Marlfield to Cahir - Marlfield Village to Swiss Cottages	Tipperary	Consultant appointed to complete Phases 0-2. Strategic Assessment Report approved. Draft feasibility report returned for additional input.
Lough Derg Greenway - Ballina to Dromineer	Tipperary	Consultant appointed. Strategic Assessment Report complete. Feasibility study complete. Route Option Assessment underway.
Cashel to Cahir Greenway - Cashel to Cahir Town	Tipperary	Consultant appointed in 2021. Strategic Assessment Report complete. Feasibility report progressing. Public Consultation regarding Study Area took place through December 2023 & January 2024.
Suir Blueway - Gas House Br. - Suir Island, Clonmel	Tipperary	Design and Environmental Evaluation in progress. Environmental Impact Assessment Report complete. Submitted to An Bord Pleanála in September 2023. Project Appraisal updates underway.
Marlfield Blueway Clonmel - Convent Road to Marlfield	Tipperary	Design and Environmental Evaluation in progress. Preparation of planning application documents underway. Route options being re-examined following further consultation.
East Limerick Greenway (Tipperary)	Tipperary	At Phase 1. Strategic Assessment Report complete. Scheme is now being delivered as part of N24 Cahir to Limerick Junction major scheme. N24 Technical advisors advancing feasibility study.

GREENWAYS AT PLANNING (cont.)		
Project Name	County	Project Status February 2024
Pathfinder - Youghal to Dungarvan	Waterford	Technical Advisors Phases 2-4 were appointed by Waterford City & County Council in September 2023. Sifting of long list of options complete. Traffic survey undertaken. Public consultation of Study Area and Route Corridors scheduled for February.
NCN - Galway to Athlone Cycleway - WH	Westmeath	Consultant's Contract was terminated in December 2023. Recovery Plan has been developed with scheme being delivered in two sections by two separate consultants by both Westmeath and Galway County Councils. Framework for consultants being prepared.
Blessington E - Blessington Lake Loop	Wicklow	Natura Impact Statement submitted to An Bord Pleanála (ABP) in January 2022. A request for further information was issued to Wicklow County Council on 16 March, with 12 weeks to respond. Due to volume of additional information and associated surveys, Wicklow County Council have requested an extension to January 2024 for the submission of further information. The additional information has been delivered to ABP and the decision is now awaited.
Greystones to Wicklow	Wicklow	Planning and Design stage. Technical Advisers have been appointed for Phases 2 to 4. Option Selection has commenced with Stage 1 options selection completed. Stage 2 assessment is ongoing with a public consultation proposed for Q2 2024. Discussions between Wicklow County Council and Irish Rail are ongoing in relation to East Coast Railway Infrastructure Protection Projects.
Arklow to Shillelagh	Wicklow	Option Selection being finalised. The route through Aughrim has been determined and is being presented to affected landowners for comment.
Kilbeggan to Mullingar Greenway	Westmeath	Project is currently at Phase 1. It is expected to progress to Phase 2 (Options Selection) in February 2024.
Wexford Town to Rosslare Strand Greenway	Wexford	Technical advisors' appointment in place for Phases 1-2. Public consultation of Study Area and Route Corridors scheduled for February.

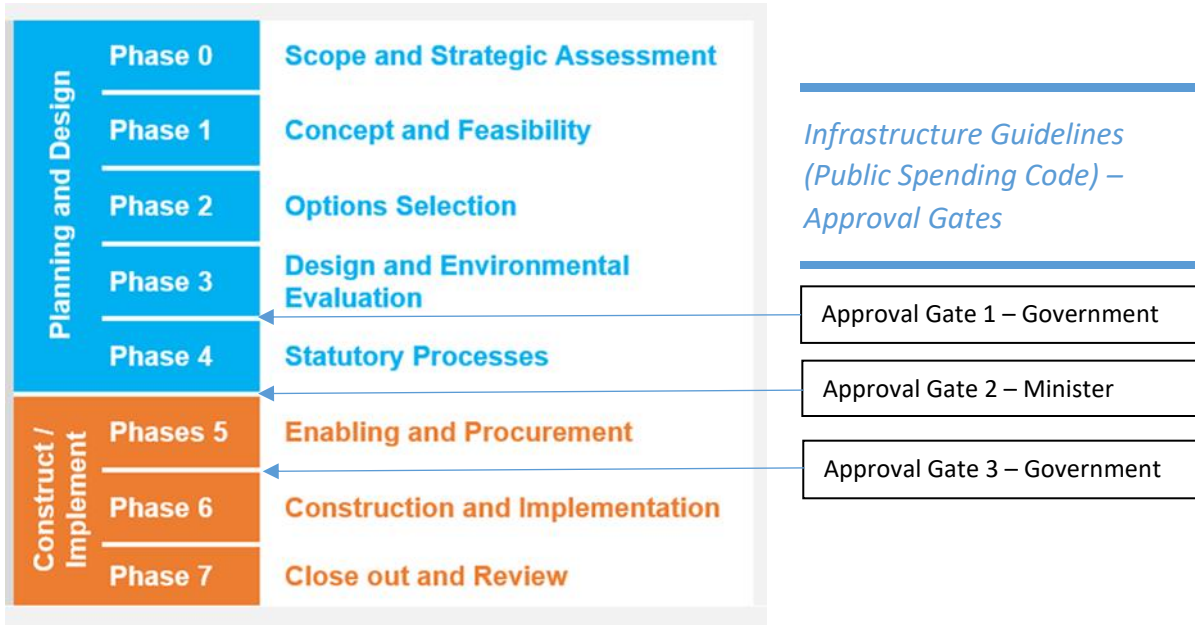
GREENWAYS AT PLANNING (cont.)		
Project Name	County	Project Status February 2024
Rosslare to Waterford, Rosslare Europort to Belview	Wexford	The preferred route identified was centred around the out-of-service Rosslare Strand to Waterford rail corridor. A public consultation on route options was held in September/October 2020 with the intention at that time to submit an application for planning consent to An Bord Pleanála in November 2020. However, progression of the project was then put on hold due to the All-Island Strategic Rail Review. All of this was prior to TII's involvement with Greenways.
Rosslare Strand to Rosslare Harbour Greenway	Wexford	Wexford County Council wish to progress a section of the Rosslare to Waterford Greenway, not affected by the All-Island Strategic Rail Review. Technical advisors' appointment in place for Phases 1-2. Public consultation of Study Area and Route Corridors scheduled for February.
New Ross to St. Mullins	Wexford	Technical Advisors to be procured. Progression of scheme is on hold due to lack of resources at Wexford County Council.

12. GREENWAYS PROGRAMME MAP

Map of Greenway Schemes
 December 2023



13. TII PROJECT DELIVERY PHASES





Bonneagar Iompair Éireann
Ionad Ghnó Gheata na Páirce
Sráid Gheata na Páirce
Baile Átha Cliath 8
D08 DK10



Transport Infrastructure Ireland
Parkgate Business Centre
Parkgate Street
Dublin 8
D08 DK10



www.tii.ie



info@tii.ie



+353 (0)1 646 3600



+353 (0)1 646 3601